

COLES COUNTY BOARD
Regular Meeting
January 11, 2022

The regular meeting of the Coles County Board was called to order at 7:00 p.m. with the following members present, John Doty, Jeremy Doughty, Jeremy East, Gail Mason, Stan Metzger, Nancy Purdy, Rick Shook, and Michael Watts, with Chairman Brandon Bell presiding. Absent were members Bob Bennett, Denise Corray, and Darrell Cox.

Invocation was given by Jeremy Doughty

Moment of Silent Reflection

Pledge to the Flag

APPROVAL OF MINUTES

Motion by Purdy, seconded by Shook to approve the County Board Minutes for December 14, 2021 with the consent of the County Board.

AYES: Bell, Doty, Doughty, East, Mason, Metzger, Purdy, Shook, Watts (9)
NAYS: None (0)
ABSENT: Bennett, Corray, Cox (3)

APPOINTMENTS TO THE LINCOLN FIRE DISTRICT - KYLE KEEFER

Motion was made by Bell to appointment Kyle Keefer to serve on the Lincoln Fire District until May, 2022 with the consent of the County Board.

AYES: Bell, Doty, Doughty, East, Mason, Metzger, Purdy, Shook, Watts (9)
NAYS: None (0)
ABSENT: Bennett, Corray, Cox (3)

RES: ELECTION PRECINCT - REDISTRICTING

For a copy of the resolutions see pages 5194 - 5250

Motion was made by Metzger, seconded by East with the consent of the County Board

AYES: Bell, Doty, Doughty, East, Mason, Metzger, Purdy, Shook, Watts (9)
NAYS: None (0)
ABSENT: Bennett, Corray, Cox (3)

RESOLUTION: STATE'S ATTORNEY APPELLATE PROSECUTOR SALARY

For a copy of the resolution see pages 5251

Motion by Metzger, seconded by Purdy with the consent of the Coles County Board

AYES: Bell, Doty, Doughty, East, Mason, Metzger, Purdy, Shook, Watts (9)

NAYS: None (0)

ABSENT: Bennett, Corray, Cox (3)

RESOLUTION: ABATEMENT OF GENERAL OBLIGATION BOND

For a copy of the resolution see pages 5252 - 5253

Motion by Metzger, seconded by East with the consent of the County Board .

AYES: Bell, Doty, Doughty, East, Mason, Metzger, Purdy, Shook, Watts (9)

NAYS: None (0)

ABSENT: Bennett, Corray, Cox (3)

APPROVAL OF BILLS - Coles County

Motion by Mason, seconded by Shook to approve the payment of the Coles County bills, with the approval of the County Board.

AYES: Bell, Doty, Doughty, East, Mason, Metzger, Purdy, Shook, Watts (9)

NAYS: None (0)

ABSENT: Bennett, Corray, Cox (3)

PUBLIC COMMENTS

James Dinaso	Rob Perry	Alex Walker
Latonya Davies	Mike Watts	Gail Mason

ANNOUNCEMENT OF APPOINTMENTS

None

ANNOUNCEMENT OF RESIGNATION

Brandon Bell read a letter of resignation from Board Member Jeremy East effective immediately.

ADJOURNED

Upon motion by Metzger, seconded by Purdy, the Coles County Board was adjourned at 7:40 p.m. with the consent of the County Board.

AYES: Bell, Doty, Doughty, East, Mason, Metzger, Purdy, Shook, Watts (9)

NAYS: None (0)

ABSENT: Bennett, Corray, Cox (3)

ATTEST:

_____ County Clerk

COUNTY OF COLES

RESOLUTION - ELECTION PRECINCT

WHEREAS, the Coles County Board is required to divide election precincts after each decennial census as soon as is practicable following the completion of congressional and legislative redistricting; and

WHEREAS, the Coles County Board is required to divide election precincts consistent with the statutory requirements of 10 ILCS 5/11-2; and

WHEREAS, for the year 2021, the Coles County Board is required to change the election precinct boundaries at a regular or special meeting by January 15, 2022; and



WHEREAS, the decennial census, the congressional redistricting and the legislative redistricting is complete.

NOW THEREFORE, BE IT RESOLVED by the County Board of Coles County, Illinois, that the Election Precincts as set forth on the attached Coles County 2021 Precinct Legals and as demonstrated on the attached Maps are hereby established as Election Precincts 2021.

PASSED this 11th day of January, 2022.

AYES 9 NAYS 0 ABSENT 3 ABSTENTIONS 0

Approved this 11th day of January, 2022


CHAIRMAN 

ATTEST:


Clerk



Coles County 2021 Precinct Legals

Ashmore 1

All of Ashmore Township in Coles County, Illinois.

Charleston 1

Beginning at the intersection of 9th street and Lincoln Avenue, thence North on 9th street to Monroe Avenue, thence West to 7th street, thence South on 7th to Van Buren Avenue, thence West on Van Buren to 6th street, thence South on 6th street to Harrison Avenue, thence West to 1st street, thence south on 1st street to Morton Park, thence West on Pierce Ave to Division Street thence South on Division street to Lincoln Avenue, thence East on Lincoln Avenue back to POB.

Charleston 2

Beginning at a point at the intersection of IL 130 and Jackson Avenue, thence South on IL 130 to McKinley Avenue, thence West a distance of 1613', thence North a distance of 214', thence North East a distance of 210', thence North East a distance of 175', thence North West a distance of 88' to the middle of Cleveland Avenue, thence East a distance of 87', thence North a distance of 386' to the middle of Garfield Avenue, thence West on Garfield to the intersection of 12th Street, thence North on 12th street to the middle of Grant Avenue, thence West on Grant Avenue to the middle of 9th Street, thence North on 9th street to the middle of Van Buren Avenue, thence East on Van Buren Avenue to the middle of 13th Street, thence North on 13th street to the middle of Jackson Avenue, thence East on Jackson Avenue back to POB.

Charleston 3

Beginning at a point at the intersection of Olive Avenue and 18th Street, thence South following the centerline of 18th Street to the intersection of Van Buren Avenue, thence East on the Centerline of Van Buren Avenue to the intersection of 22nd Street, thence South on the Centerline of 22nd Street to the Centerline of Harrison Ave, thence East along the centerline of Harrison Avenue a distance of 1185', thence S0°0'0"E for a distance of 5913', thence East a distance of 1609' to the bank of the creek, thence S89°52'56"W 77', thence S47°51'46"W 107', thence S5°42'19"W 85', thence S56°25'04"E 31' to the west shore of Lake Charleston, thence south following the west shoreline of Lake Charleston to the intersection of the Embarrass River, thence North following the Embarrass River to the intersection of 1000N, thence West on the centerline of 1000N to the intersection of 1880E, thence South on the centerline of 1880E to 960N, thence West on 960N to the intersection of N County Road 1800E, thence

South on N County Road 1800E for 2953', thence traveling in a Southwestern direction along the Lincoln Prairie Grass Trail for 7388' to the Point of Beginning.

Charleston 4

Beginning at a point at the intersection of IL 130 1600E and Reasor Drive 1000N, thence East to the Centerline of 1880E, thence South on 1880E to the Centerline of 960N, thence West on 960N to the intersection of County Highway 2, thence South on the Centerline of County Highway 2 for 2956', thence travel Southwest along The Lincoln Prairie Grass Trail for 7397' to the East end of Olive St, thence follow 18th Street South to the centerline of Jackson Avenue, thence West on Jackson Avenue to the intersection of 13th St, thence South on the centerline of 13th Street for 276', thence S34°13'25"E for 105', thence N81°59'31"W for 649' to Van Buren Avenue, thence West along the centerline of Van Buren Avenue to the intersection of 9th Street, thence North along the centerline of 9th Street to the intersection of Monroe Avenue, thence West on Monroe to the intersection of 7th Street, thence North following the centerline of 7th Street to the intersection of Olive Street, thence West on Olive St to the intersection of IL 130, thence North following the centerline of IL 130 back to the point of beginning.

Charleston 5

Beginning at a point at the intersection of Van Buren Avenue and IL 130 18th street, thence East on the Centerline of Van Buren Avenue to the intersection of 22nd Street, thence South on the Centerline of 22nd Street to the Centerline of Harrison Ave, thence East along the centerline of Harrison Avenue a distance of 1185', thence S0°20'57"E for a distance of 5913', thence S85°01'28"E for a distance of 1609' to the bank of the creek, thence S89°52'56"W for 77', thence S47°51'46"W for 112', thence S5°42'19"W for 83', thence S56°25'04"E for 30' to the west shore of Lake Charleston, thence south following the west shoreline of Lake Charleston to the intersection of the Embarrass River, thence South following the Embarrass River to the South East corner of Section 35-12-9, thence N89°43'15"W to the intersection of County Rd 420N, then North following the Centerline of 18th Street back to the point of beginning.

Charleston 6

Beginning at a point at the intersection of Reasor Drive 1000N and IL 130 1600E, thence West a distance of 2611' to the middle of County Road 1550E, thence South a distance of 6690', thence West a distance of 1911' thence North a distance of 1332', thence West a distance of 682' to the North East corner of section 9-12-9, thence South to the middle of Madison Avenue, thence East to the intersection of E street, thence South on E Street to the intersection of Quincy Avenue, thence East on Quincy Avenue to the middle of Division Street, thence South to the intersection of Division and Harrison, thence East to the intersection of Harrison Avenue and 6th street, thence North to the middle of Van Buren Avenue,

thence East to the middle of 7th Street, thence North to the middle of Olive Avenue thence West to the intersection of Olive Avenue and IL 130 5th St, thence North to Reasor Road back to the POB.

Charleston 8

Beginning at the North West Corner of section 6-12-9, thence South to the intersection of Deerpath Road and IL 16 Lincoln Avenue, thence East to Reynolds Drive, then North on Reynolds drive to the middle of the Railroad tracks, thence North East a distance of 1514 to the intersection of Madison Avenue and E streets, thence West on Madison to the middle of Decker Springs Road, thence North a distance of 2894' to the North West Corner of Section 10-12-9, thence East a distance of 668' thence South a distance of 1336', thence East parallel with Elm Avenue , a distance of 1925' to the middle of E street, thence North on E street to the middle of Reasor Road 1000N, thence West back to the North West Corner of Section 6-12-9 and POB.

Charleston 10

Beginning at the intersections of Coolidge Avenue and University Drive, thence North on University Drive to Grant Avenue, thence East on Grant Avenue to Division Street, thence North on Division Street to Lincoln Avenue, thence West on Lincoln Avenue to Reynolds Drive, thence South on Reynolds Drive to Coolidge Avenue, thence East back to POB.

Charleston 11

Beginning at the intersection of Lincoln Avenue and Reynolds Drive, thence south on Reynolds Drive to Coolidge Avenue, thence West on Coolidge Avenue 2370', thence North 5245' to Lincoln Avenue, thence East on Lincoln Avenue back to POB.

Charleston 12

Beginning at a point at the intersection of Harrison Avenue and 1st street, thence South to Pierce street, thence west to Division Street, thence South to Lincoln Avenue, thence West to Reynolds Drive, thence North on Reynolds drive to the Rail Road tracks, thence on a north east track for 1524', thence South on E -Street, thence East, following the Town Branch creek to the center of Division Street, thence South on Division to Harrison Avenue, thence East back to POB.

Charleston 13

Beginning at a point at the intersection of IL 130 18th Street and Nursery Road, thence South following the centerline of 18th Street to the intersection of 420N, thence North West on County Rd 420N for a distance of 745', thence N10°20'29"E for a distance of 145', thence N0°09'33"E to the centerline of Sunnydale Drive, thence West along the centerline of Sunnydale Drive to the centerline of University Drive, thence North on the centerline of University Drive to the centerline of Deer Run Trail, thence North East along the centerline of Deer Run Trail to the centerline of Whitetail Drive thence North along the centerline of Whitetail Drive to the centerline of Lincoln Heritage Trail Highway, thence East along the centerline of Lincoln Heritage Trail Highway for 1,084' to the intersection of Coolidge Avenue, thence East on the centerline of Coolidge Avenue to the intersection of South 4th Street, thence South along the centerline of South 4th Street to the centerline of Nursery Road, thence East following the centerline of Nursery Road back to the point of beginning.

Charleston 14

Beginning at a point at the intersection of 4th Street and Taft Avenue, thence North on 4th Street a distance of 1370', thence East a distance of 2640', thence South a distance of 984' to the middle of Edgar Drive, thence West to 9th Street, thence South on 9th street, a distance of 182' to the intersection of Taft Avenue, thence West on Taft Avenue, back to POB.

Charleston 15

Beginning at a point at the intersection of University Drive and Coolidge Avenue, thence North on University to the intersection of Grant Avenue, thence East to 4th Street, thence South on 4th street to Coolidge Avenue thence West on Coolidge Avenue back to POB.

Charleston 16

Beginning at a point at the intersection of Division Street and Grant Avenue, thence North on Division Street to Lincoln Avenue, thence East on Lincoln Avenue to 9th Street, thence South on 9th Street a distance of 2678', thence West a distance of 1296' back to the POB.

Charleston 17

Beginning at a point at the intersection of 4th Street and Taft Avenue, thence East on Taft Avenue to the middle of 9th Street, thence North a distance of 185' , thence East on Edgar Drive to a point that is 1296'

West of IL 130 18th street, thence North a distance of 997', thence West a distance of 2652' to the middle of 4th Street, thence South a distance of 1375' and the middle of Taft Avenue and the POB.

Charleston 18

Beginning at a point on IL 130 and McKinley Avenue, thence South on IL 130 a distance of 1320' to Nursery Road, thence West on Nursery Road to the intersection of 4th Street, thence North on 4th street to the intersection of Edgar Drive, thence East on Edgar Drive to a point which is 1312' west of 130, thence North a distance of 995', thence East a distance of 1298' back to the POB.

Charleston 19

Beginning at a point at the intersection of Lincoln Avenue and County Road 1200E, thence South on 1200E thence East to the South East Corner of section 33-12-9, thence continued East a distance of 1212', thence North East a distance of 180', thence South East a distance of 585', thence East 3533', thence North to the middle of Sunnysdale Drive, thence West on Sunnysdale Drive to the intersection of University Drive, thence North on University Drive to the intersection of Deer Run Trail, thence East on Deer Run Trail, to the intersection of Fawn Hollow Drive, thence North to the middle of Lincoln Heritage Trail, thence East a distance of 275' to the intersection of Coolidge Avenue, thence West on Coolidge to the middle of Douglas Street, thence continued West a distance of 1293', thence North a distance of 5258' to the middle of Lincoln Avenue, thence West on Lincoln Avenue back to the POB.

East Oakland 1

All of East Oakland Township in Coles County, Illinois.

Humboldt 1

All of Humboldt Township in Coles County, Illinois.

Lafayette 1

Beginning at the Centerline of Kickapoo Creek and the Centerline of 5th Street, thence in a Southeasterly direction along the centerline of Kickapoo Creek to the centerline of Oddfellow Road, thence North along Oddfellow Road to the Centerline of Country Club Road, then East on the Centerline of Country

Club Road to the intersection of Dettro Drive, thence North on the Centerline of Dettro Drive to the Centerline of Highway 16, thence East on the Centerline of Highway 16 to the Centerline of Interstate 57, thence south on the Centerline of Interstate 57 to the Centerline of Old State Road, thence Southwest along the Centerline of Old State Road to the Centerline of Country Club Road, thence South to the intersection of Cross Circle, thence S32°0'0"E for 74', thence S0°0'0"E for 498', thence N56°0'0"W for 155', thence S43°0'0"W for 93', thence S50°0'0"E for 217', thence S60°0'0"W for 248', thence S20°0'0"E for 37', thence S34°0'0"E for 46', thence S40°0'0"E for 46', thence N14°0'0"E for 24', thence S83°0'0"E for 23', thence S62°0'0"E for 69', thence S1°0'0"W for 37', thence S69°0'0"E for 76', thence S1°0'0"W for 1,464' to the Centerline of Interstate 57, thence Southwest along Interstate 57 for 12,282 ft to the Western boundary of Lafayette Township, thence North along the Western boundary of Lafayette Township to the place of beginning.

Lafayette 2

Beginning at the intersection of Illinois State Highway 16 and Interstate 57, thence East along the centerline of Highway 16 to the East boundary line of Lafayette Township, thence south along said boundary to the Southeast corner of Lafayette Township, thence West along the South boundary of Lafayette Township to the West line of Lafayette Township, thence North along the West line of Lafayette Township to the centerline of Interstate 57, thence in a Northwesterly direction to the extension of Country Club road, thence north along the municipal boundary of the City of Mattoon to the centerline of Old State Road, thence northeasterly along the centerline of Old State Road to the centerline of Interstate 57, thence North along the centerline of Interstate 57 to the place of beginning.

Lafayette 3

All parts of Lafayette Township north of Illinois State Highway 16.

Lafayette 4

Beginning at the Centerline of Kickapoo Creek and the Centerline of 5th Street, thence in a Southeasterly direction along the centerline of Kickapoo Creek to the centerline of Oddfellow Road, thence North along the Centerline of Oddfellow Road to the intersection of Country Club Road, thence East along the Centerline of Country Club Road to the intersection of Dettro Drive, thence in a Northwesterly direction along the centerline of Dettro Drive to the intersection of Highway 16, thence in a Southwesterly direction along the Centerline of Highway 16 to a point 193ft West of the intersection of 5th St, thence South to the intersection of Marion Avenue, thence continuing South along the Centerline of 5th St to the point of beginning.

Mattoon 3

Those portions of Mattoon Township beginning at the intersection of the centerline of Prairie Ave. and the centerline of 10th Street in Mattoon , Illinois , thence Westerly along the centerline of Prairie Ave. to the centerline of 12th Street, thence Northerly along the centerline of 12th Street to the centerline of the old Conrail Railroad Right-of-Way, thence South-Westerly along the old Conrail Railroad Right-of-Way to the centerline of 14th Street thence Southerly along the centerline of 14th Street to the centerline of Rudy Ave., thence Easterly along the centerline of Rudy Ave. to the centerline of 9th Street, thence Northerly along the centerline of 9th Street to the centerline of Dakota Ave., thence Westerly along the centerline of Dakota Ave. to the centerline of 10th Street, thence Northerly along the centerline of 10th Street to the centerline of Prairie Ave. and the point of beginning.

Mattoon 4

Those portions of Mattoon Township beginning at the intersection of the East Mattoon Township line and the centerline of Oklahoma Ave., thence Westerly along the centerline of Oklahoma Ave. to the centerline of 9th Street, thence Northerly along the centerline of 9th Street to the centerline of Dakota Ave., thence Westerly along the centerline of Dakota Ave. to the centerline of 10th Street, thence Northerly along the centerline of 10th Street to the centerline of Prairie Ave., thence Easterly along the centerline of Prairie Ave. to the Mattoon Township line, thence Southerly along the township line to the point of beginning (intersection of the East Mattoon Township line and the centerline of Oklahoma Ave.)

Mattoon 5

Those portions of Mattoon Township beginning at the South-East Corner of Mattoon Township, thence Northerly along the township line to the centerline of Oklahoma Ave., thence Westerly along the centerline of Oklahoma Ave. to the centerline of 9th Street, thence Southerly along the centerline of 9th Street to the centerline of Rudy Ave., thence Westerly along the centerline of Rudy Ave. to the centerline of 14th Street, thence Southerly along the centerline of 14th street and extension thereof to the South Township line of Mattoon Township, thence Easterly along the township line to the point of beginning (South East corner of Mattoon Township)

Mattoon 6

Those portions of Mattoon Township beginning at the intersection of the old Conrail Railroad Right-of-Way and the centerline of 14th Street, thence South-Westerly along the old Conrail Railroad Right-of-Way to the centerline of Canadian National Railroad Right-of-Way, thence South-Westerly along the centerline of the Canadian National Railroad Right-of-Way to the centerline of the Extension thereof of

Essex Ave, thence Easterly along the centerline of the Extension thereof and centerline of Essex Ave. to the centerline of 14th Street, thence Northerly along the centerline of 14th Street to the point of beginning (the intersection of the old Conrail Railroad Right-of-Way and the centerline of 14th Street).

Mattoon 8

Those portions of Mattoon Township beginning at the intersection of the centerline of the Canadian National Railroad Right-of-Way and the South line of Mattoon Township, thence North-Easterly along the centerline of the Canadian National Railroad Right-of-Way to the centerline of Old State Road, thence South-Westerly along the centerline of Old State Road to the centerline of County Road 400E, thence Northerly along the centerline of County Road 400E to the South line of the Willowshire Subdivision, thence East a distance of 210', thence North a distance of 398' to the Southern Boundary of Southwest Place Addition, thence East to the middle of 27th street, thence South on 27th street to the middle of Dakota Avenue, thence East a distance of 1512' to the centerline of 23rd Street, thence Southerly along the centerline of 23rd Street to the centerline of Essex Avenue, thence East a distance of 304 feet to the West ROW of the Canadian National Railroad, thence on a diagonal South West a distance of 1023', thence East across the tracks a distance of 78', thence North East approximately 1123 feet to the centerline of the Extension thereof of Essex Ave, thence Easterly along the centerline of the Extension thereof and centerline of Essex Ave. to the centerline of 14th Street , thence Southerly along the centerline of 14th street and extension thereof to the South Township line of Mattoon Township, thence Westerly along the Mattoon Township line to the point of beginning (intersection of the centerline of the Canadian National Railroad Right-of-Way and the South line of Mattoon Township)

Mattoon 10

Beginning at a point at the intersection of 23rd street and Dakota Avenue in Mattoon, IL, thence South to the intersection of Dakota and Essex Avenue, thence East a distance of 304 to the West ROW of the Railroad, thence on a diagonal South West a distance of 1023', thence East across the tracks a distance of 78', thence North East a distance of 3598' to the middle of Marshall Avenue, thence North West, a distance of 99', thence West a distance of 380' to the intersection of Marshall Avenue and 21st street , thence South on 21st street to the middle of Marion Avenue, thence West on Marion Avenue a distance of 3432' to the intersection of Marion Avenue and 30th street, thence North on 30th street a distance of 380' to the middle of Marshall Avenue, thence West 2373' to the middle of 35th street, thence Southwest on Marshall a distance of 155', thence South a distance of 217', thence West a distance of 130', thence South a distance of 450' thence East a distance of 322' to the North West Corner of the Willowshire Subdivision replat. Thence measure South a distance of 877' thence East a distance of 1014' to the middle of 33rd street, thence South 217', thence East a distance of 210', thence North a distance of 398' to the Southern Boundary of Southwest Place Addition, thence East to the middle of 27th street,

thence South on 27th street to the middle of Dakota Avenue, thence East a distance of 1512' back to the POB.

Mattoon 12

Beginning at a point at the intersection of Park Street and Western Avenue, Mattoon, IL, thence South on Park Street to the Middle of Marshall Avenue, thence East on Marshall Avenue to the intersection of Marshall Avenue and 33rd Street, thence South a distance of 397' to the middle of Marion Avenue, thence East along Marion Avenue to the middle of 21st street, thence North to the middle of Marshall Avenue, thence East to the middle of the Train Tracks thence North East a distance of 2164', to the middle of Western Avenue, thence West along Western Avenue back to the POB.

Mattoon 13

Beginning at a point at the intersection of 34th Street and Champaign Avenue, Mattoon, IL, thence East to the middle of 22nd Street, thence South to the middle of Western Avenue, thence West to the middle of 34th Street, thence North on 34th street back to the POB.

Mattoon 16

Beginning at a point at the intersection of 33rd Street and Dewitt Avenue, measure 1905' North , thence East a distance of 330' thence South 262' to the North West corner of Hamilton's 3rd addition subdivision, thence East a distance of 1380', thence North a distance of 1234', thence east a distance of 2180', thence North, a distance of 61', thence East a distance of 174', thence North to the North West corner of Northwood Estates Subdivision, thence East along the Northern boundary of Northwood Estates to the middle of 19th Street, thence South on 19th street a distance of 2757', thence East on Piatt Avenue a distance of 75', thence South a distance of 372', thence West a distance of 1041' to the middle of 22nd street, thence North on 22nd street to the middle of Dewitt Avenue, thence West on Dewitt Avenue a distance of 4322' back to the POB.

Mattoon 17

Beginning at a point at the intersection of Dewitt Avenue and 33rd Street, Mattoon, IL, thence East on Dewitt to the intersection of Dewitt and 22nd street, thence South a distance of 150', thence east a distance of 1429' to the middle of 18th street, thence South to the intersection of Champaign Avenue and 19th street, thence West to the middle of 21st street, thence North a distance of 115' to the middle

of Champaign Avenue, thence West on Champaign Avenue to the middle of 33rd Street, thence North on 33rd street back to the POB.

Mattoon 18

Beginning at a point at the intersection of 22nd Street and Champaign Avenue, thence South on 22nd Street to the intersection of Western Avenue, thence East on Western Avenue to the middle of 12th Street, thence South on 12th Street to the middle of Prairie Avenue, thence East a distance of 2505' thence North to the middle of Dewitt Avenue, thence West a distance of 3903' thence in a Southwesterly direction, a distance of 1238' to the middle of Champaign Avenue, thence West to the middle of 21st Street, thence North on 21st Street a distance of 130' to the middle of Champaign Avenue, thence West back to POB.

Mattoon 19

Beginning at a point at the intersection of 19th street and Evergreen Court in Mattoon, IL, thence North a distance of 160', thence East a distance of 460', thence North on a parallel line a distance of 8438' to the middle of County Road 1000N, thence East to the intersection of County Road 1000N and County Road 600E, thence South to the middle of Dewitt Avenue, thence West a distance of 3897', thence Southwesterly a distance of 1224' to the middle of Champaign Avenue, thence West to 18th Street, thence North to Dewitt Avenue, thence West to 19th Street, thence North to Piatt Avenue, thence West to 19th Street thence North on 19th Street back to POB.

Mattoon 21

Those portions of Mattoon Township beginning at the North-West Corner of Mattoon Township, thence Southerly along the township line to the centerline of County Road 750N 9 (Western Ave.), thence Easterly along the centerline of County Road 750N (Western Ave.) to the centerline of El Rancho Drive, thence Southerly along the centerline of El Rancho Drive and Extension thereof to the centerline of Illinois Highway 16, thence North- Easterly following along the centerline of Illinois Highway 16(Marshall Ave.) to the centerline of Park Street, thence Northerly along the centerline of Park Street to the centerline of Western Ave. thence Easterly along the centerline Western Ave. to the centerline of 34th Street, thence Northerly along the centerline of 34th Street to the centerline of Champaign Ave., thence Easterly along the centerline of Champaign Ave. to the centerline of 33rd Street , thence Northerly along the centerline of 33rd Street 673 feet past the center of the intersection with Hayes Ave., thence East 326 feet, thence South 265 feet, thence East 1384 feet, thence North 1226 feet, thence East 2082 feet, thence North 57 feet, thence East to the West line of Northwood Estates Subdivision , thence North along the West line of Northwood Estates Subdivision to the North-West corner of Northwood

Estates Subdivision, thence Easterly along the North line of Northwood Estates Subdivision to the centerline of 19th street thence East 462 feet, thence North to the North township line, thence West along the township line to the point of beginning (North West corner of Mattoon Township)

Mattoon 22

Those portions of Mattoon Township beginning at the intersection of the Western line of Mattoon Township and the centerline of County Road 750N (Western Ave.), thence Southerly along the Township line to the South-West corner of Mattoon Township, thence Easterly along the township line to the centerline of the Canadian National Railroad Right-of-Way thence North-Easterly along the centerline of the Canadian National Railroad Right-of-Way to the centerline of Old State Road, thence South-Westerly along the centerline of Old State Road to the centerline of County Road 400E, thence Northerly along the centerline of County Road 400E to the South line of the Willowshire Subdivision (Mattoon Illinois), thence Westerly along the South line of Willowshire subdivision to the South-West corner of Willowshire Subdivision (Replat), thence Northerly approximately 874 feet along the West line of Willowshire Subdivision (Replat), thence Westerly approximately 309 feet along the Willowshire Subdivision(Replat) line, thence curving Northerly approximately 450 feet along the Willowshire Subdivision (Replat) line, thence Easterly approximately 128 feet along the Willowshire Subdivision (Replat) line, thence Northlery along the Willowshire Subdivision (Replat) line to the centerline of Marshall Ave. (Illinois Route 16), thence South-Westerly along the centerline of Marshall Ave. (Illinois Route 16) to the Extension of El Rancho Drive, thence Northerly along the centerline of El Rancho Drive and Extension thereof to the centerline of Western Ave., thence Westerly along the centerline of Western Ave. (County Road 750N) to the point of beginning (Western line of Mattoon Township)

Morgan 1

All of Morgan Township in Coles County, Illinois.

North Okaw 1

All of North Okaw Township in Coles County, Illinois.

Paradise 1

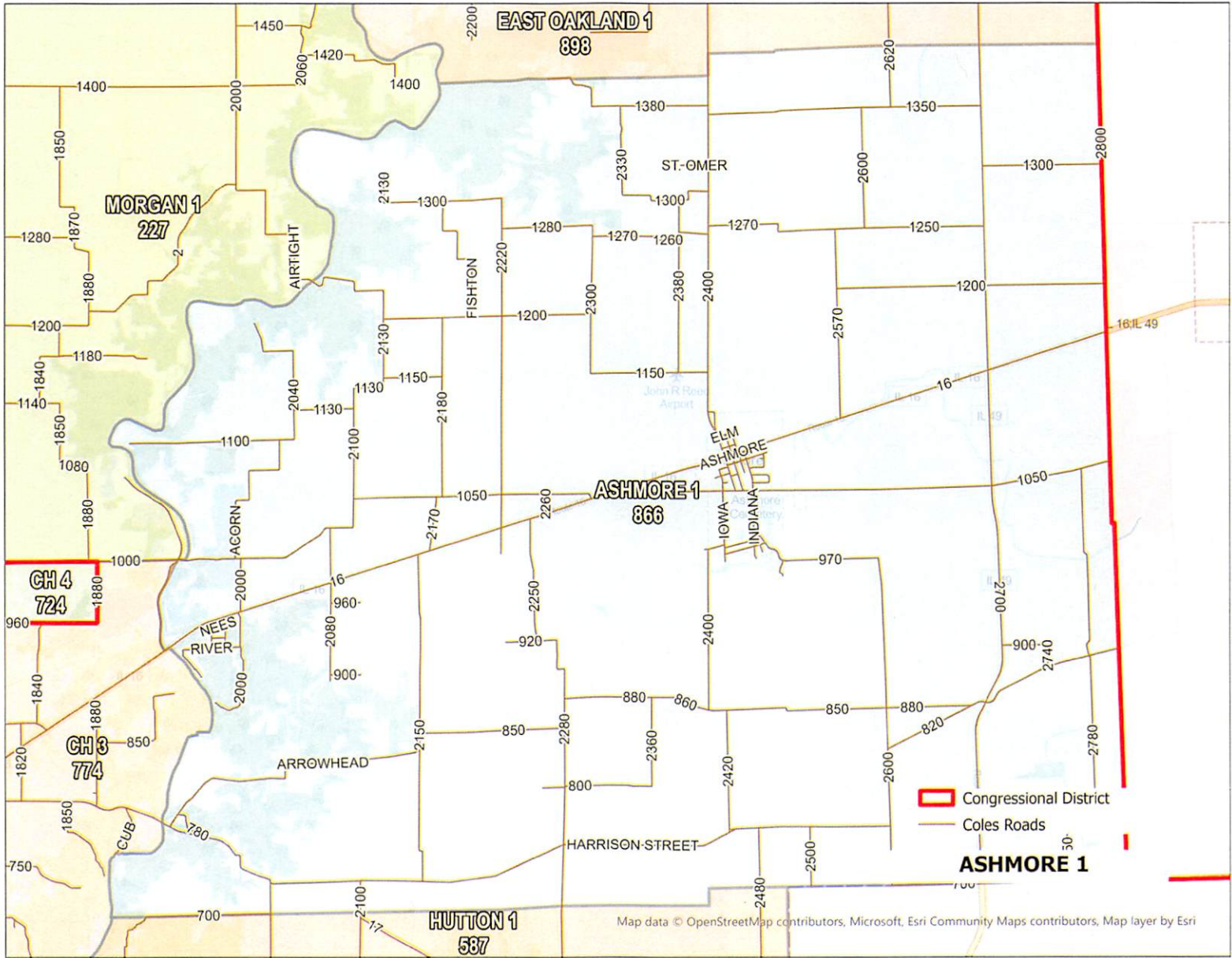
All of Paradise Township in Coles County, Illinois.

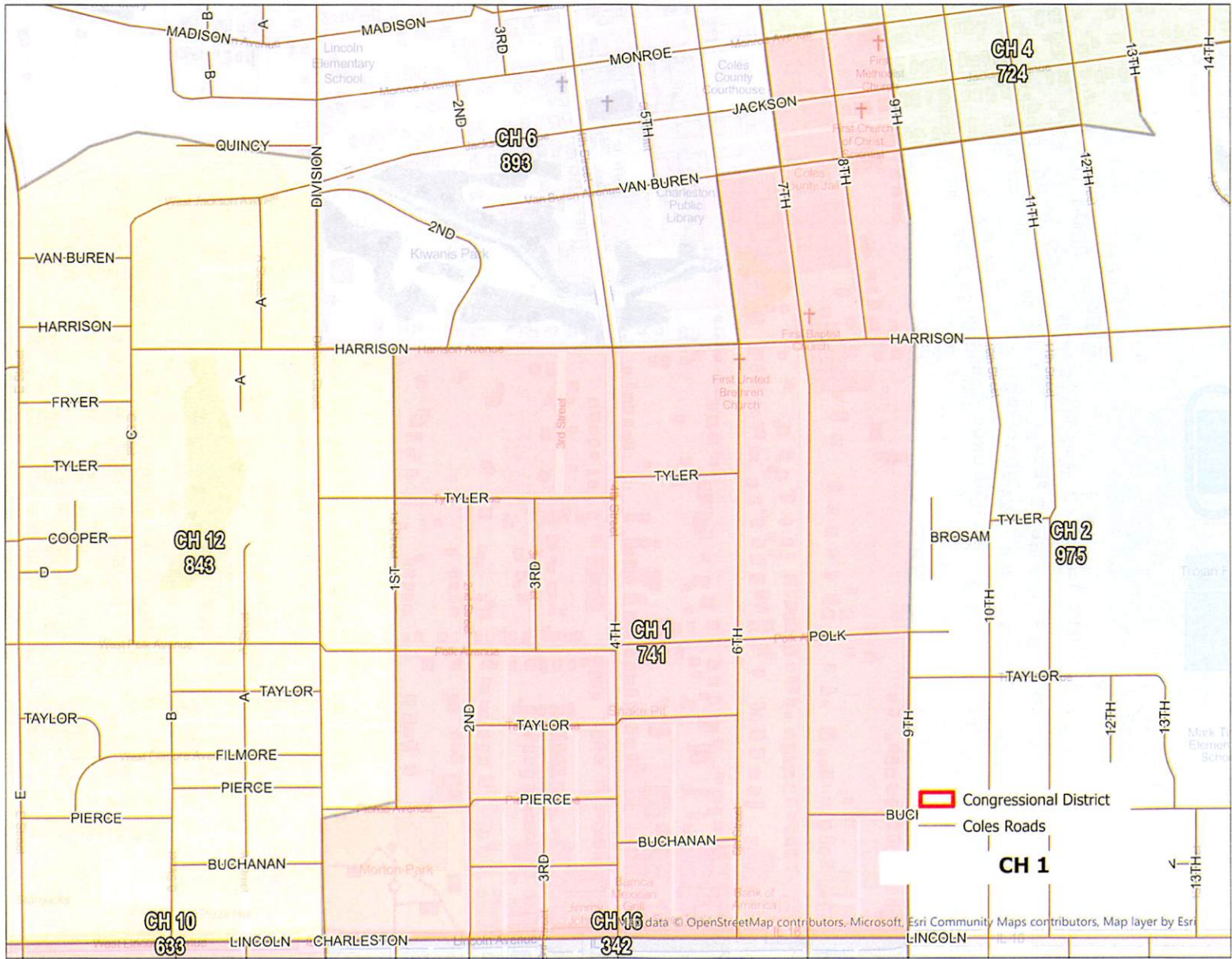
Pleasant Grove 1

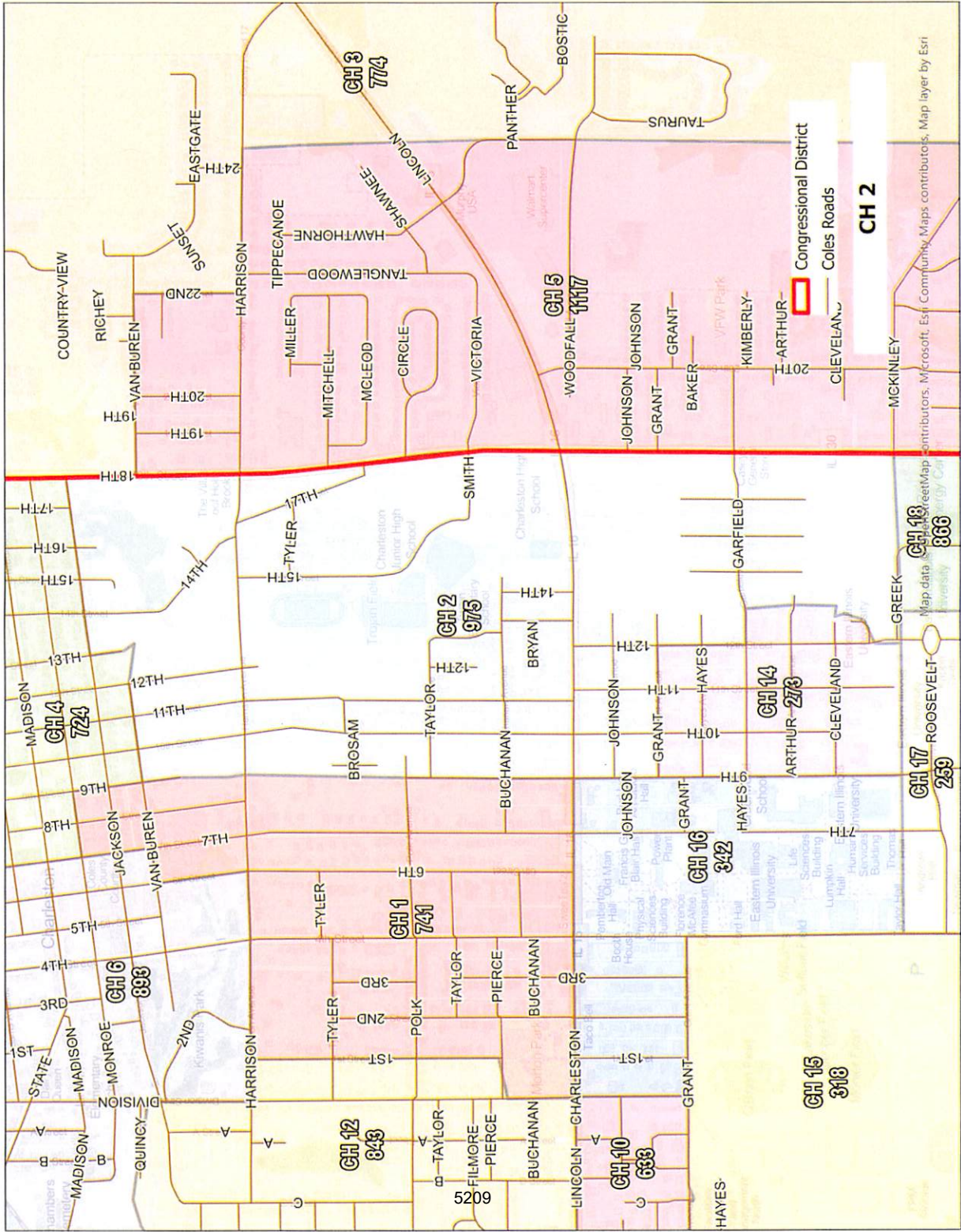
All of Pleasant Grove Township in Coles County, Illinois.

Seven Hickory 1

All of Seven Hickory Township in Coles County, Illinois.







CH 5

CH 2

CH 18

CH 14

CH 17

CH 15

CH 16

CH 13

CH 8

CH 9

CH 7

CH 6

CH 4

CH 3

CH 1

CH 2

CH 5

CH 11

CH 12

CH 10

CH 15

CH 16

CH 17

CH 18

CH 1

CH 2

CH 3

CH 4

CH 5

CH 6

CH 7

CH 8

CH 9

CH 10

CH 11

CH 12

CH 13

CH 14

CH 15

CH 16

CH 17

CH 18

CH 1

CH 2

CH 3

CH 4

CH 5

CH 6

CH 7

CH 8

CH 9

CH 10

CH 11

CH 12

CH 13

CH 14

CH 15

CH 16

CH 17

CH 18

CH 1

CH 2

CH 3

CH 4

CH 5

CH 6

CH 7

CH 8

CH 9

CH 10

CH 11

CH 12

CH 13

CH 14

CH 15

CH 16

CH 17

CH 18

CH 1

CH 2

CH 3

CH 4

CH 5

CH 6

CH 7

CH 8

CH 9

CH 10

CH 11

CH 12

CH 13

CH 14

CH 15

CH 16

CH 17

CH 18

CH 1

CH 2

CH 3

CH 4

CH 5

CH 6

CH 7

CH 8

CH 9

CH 10

CH 11

CH 12

CH 13

CH 14

CH 15

CH 16

CH 17

CH 18

CH 1

CH 2

CH 3

CH 4

CH 5

CH 6

CH 7

CH 8

CH 9

CH 10

CH 11

CH 12

CH 13

CH 14

CH 15

CH 16

CH 17

CH 18

CH 1

CH 2

CH 3

CH 4

CH 5

CH 6

CH 7

CH 8

CH 9

CH 10

CH 11

CH 12

CH 13

CH 14

CH 15

CH 16

CH 17

CH 18

CH 1

CH 2

CH 3

CH 4

CH 5

CH 6

CH 7

CH 8

CH 9

CH 10

CH 11

CH 12

CH 13

CH 14

CH 15

CH 16

CH 17

CH 18

CH 1

CH 2

CH 3

CH 4

CH 5

CH 6

CH 7

CH 8

CH 9

CH 10

CH 11

CH 12

CH 13

CH 14

CH 15

CH 16

CH 17

CH 18

CH 1

CH 2

CH 3

CH 4

CH 5

CH 6

CH 7

CH 8

CH 9

CH 10

CH 11

CH 12

CH 13

CH 14

CH 15

CH 16

CH 17

CH 18

CH 1

CH 2

CH 3

CH 4

CH 5

CH 6

CH 7

CH 8

CH 9

CH 10

CH 11

CH 12

CH 13

CH 14

CH 15

CH 16

CH 17

CH 18

CH 1

CH 2

CH 3

CH 4

CH 5

CH 6

CH 7

CH 8

CH 9

CH 10

CH 11

CH 12

CH 13

CH 14

CH 15

CH 16

CH 17

CH 18

CH 1

CH 2

CH 3

CH 4

CH 5

CH 6

CH 7

CH 8

CH 9

CH 10

CH 11

CH 12

CH 13

CH 14

CH 15

CH 16

CH 17

CH 18

CH 1

CH 2

CH 3

CH 4

CH 5

CH 6

CH 7

CH 8

CH 9

CH 10

CH 11

CH 12

CH 13

CH 14

CH 15

CH 16

CH 17

CH 18

CH 1

CH 2

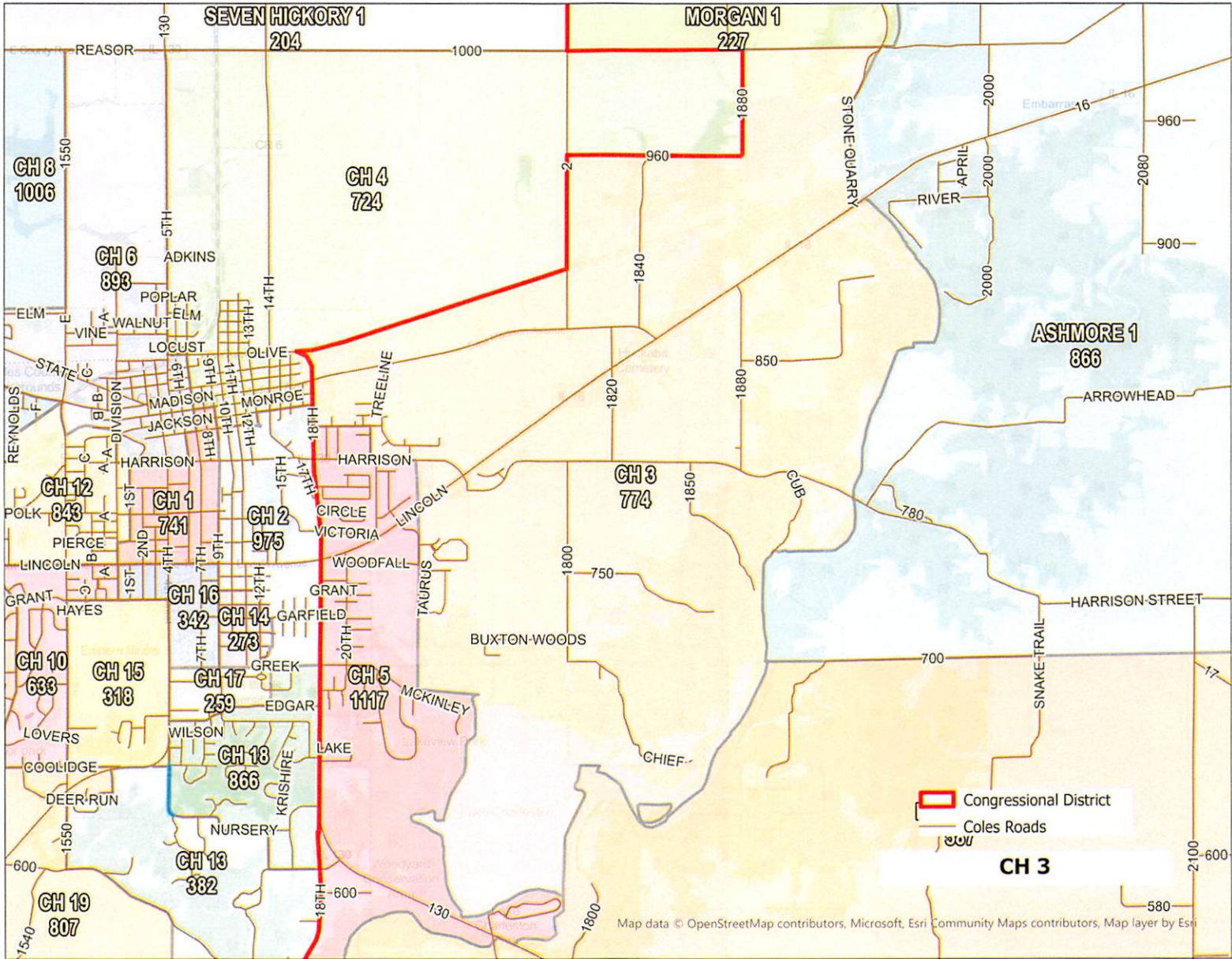
CH 3

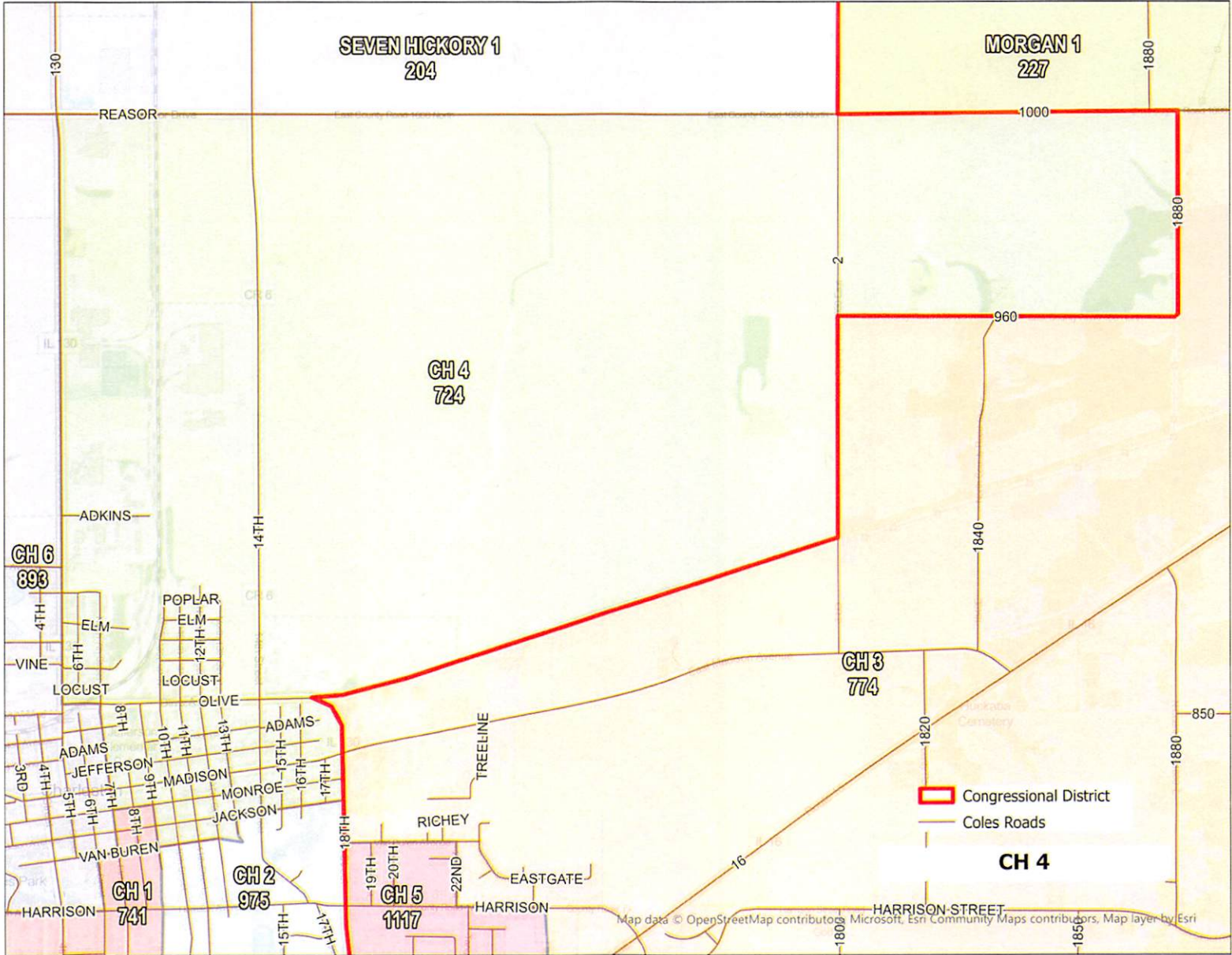
CH 4

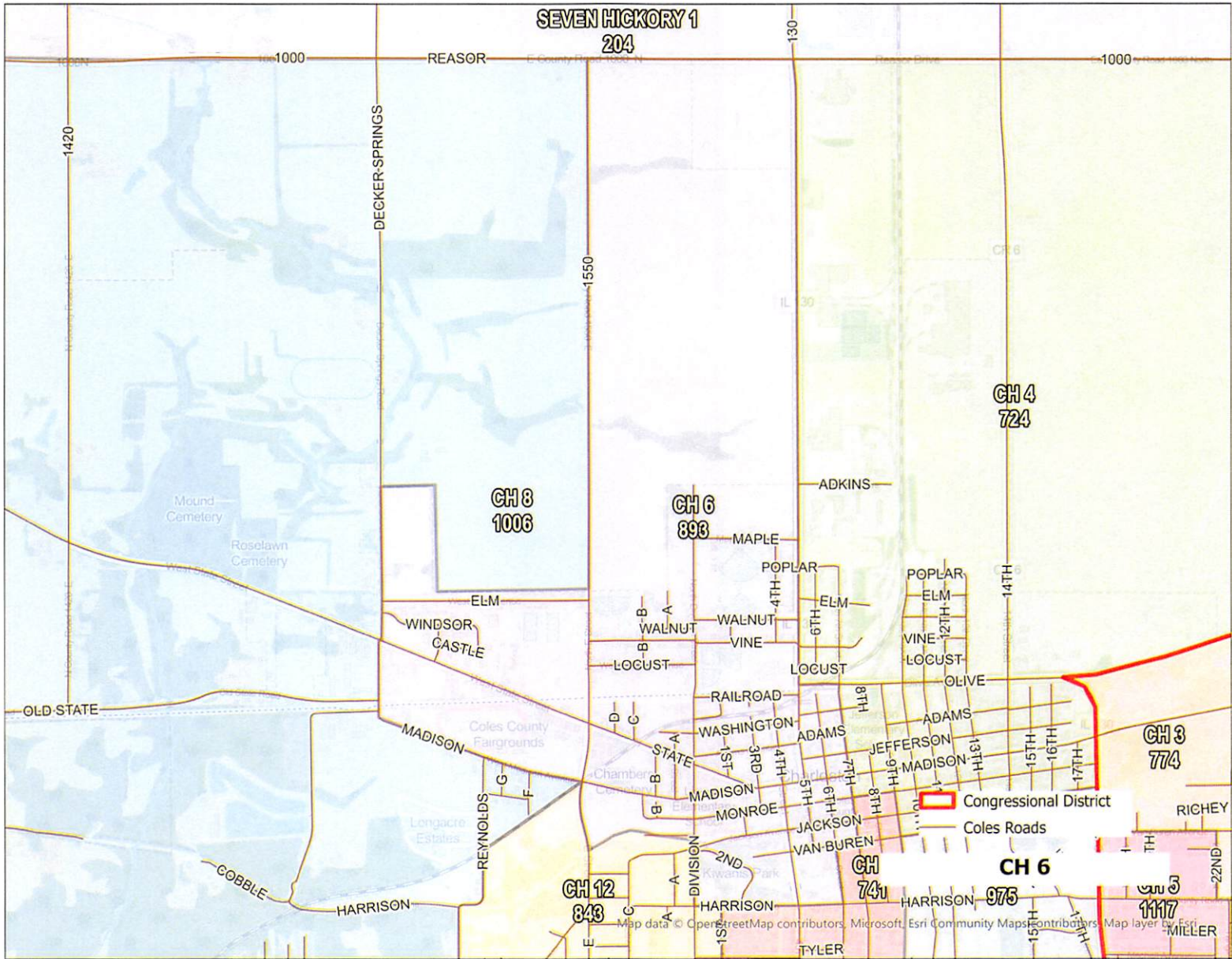
CH 5

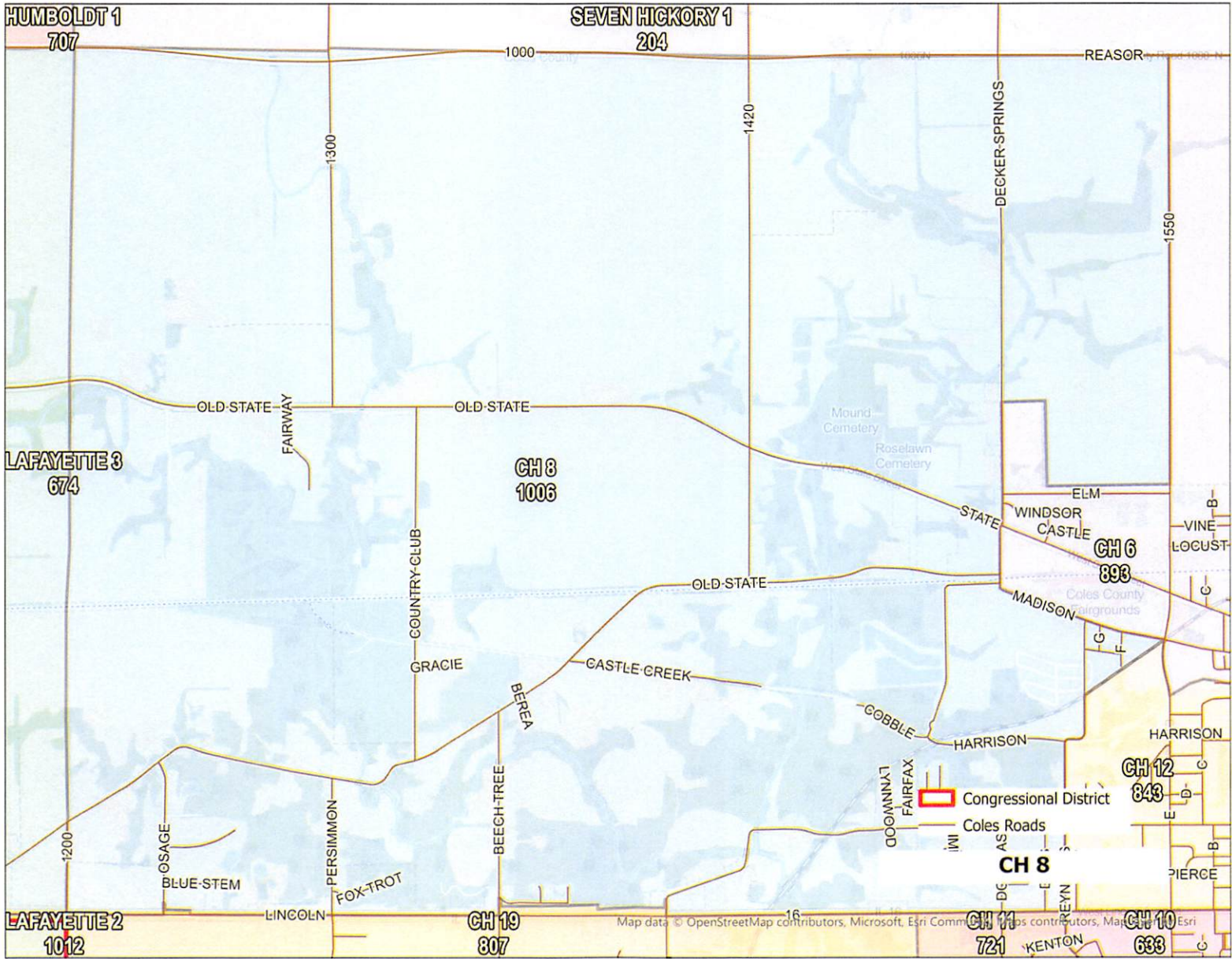
CH 6

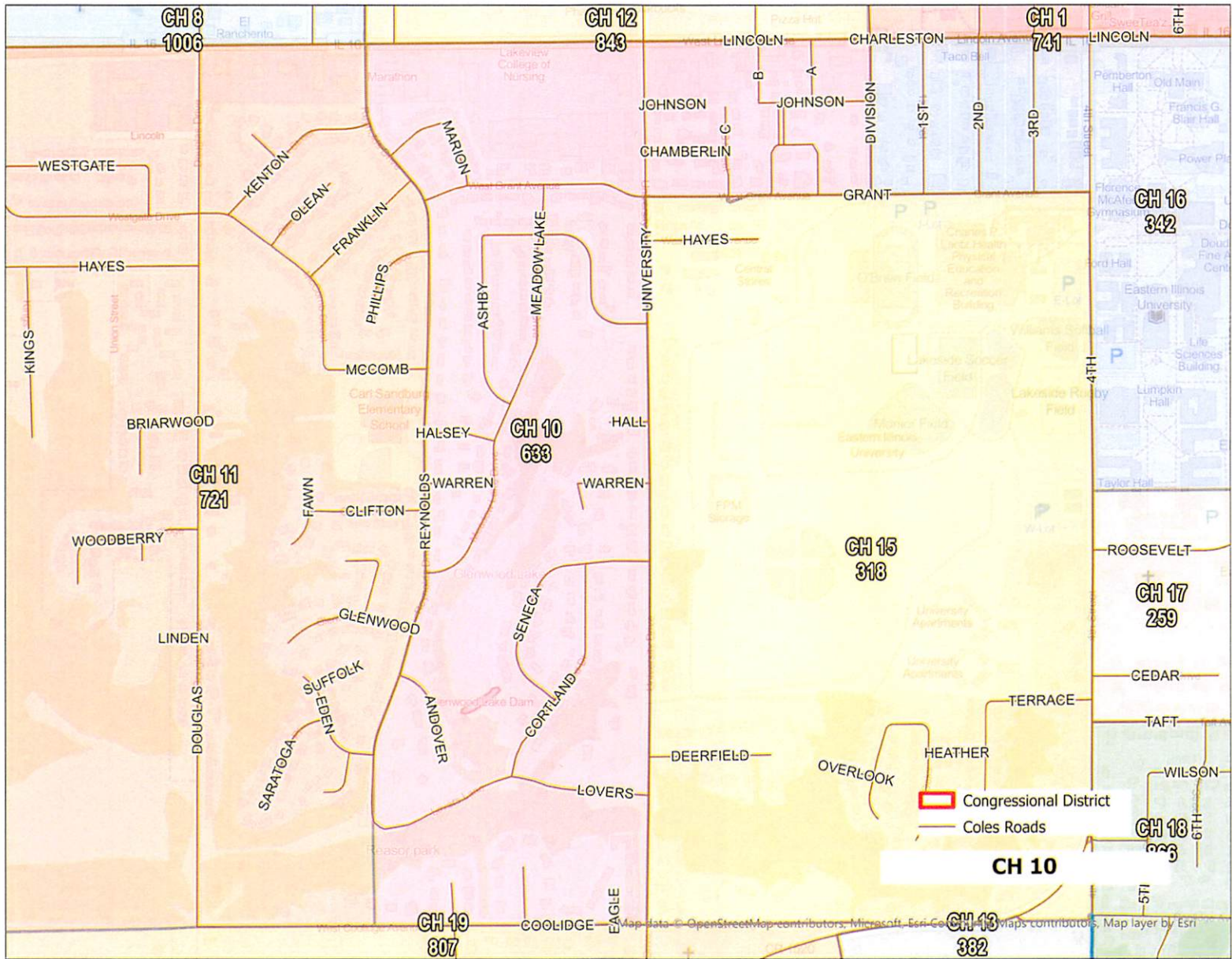
CH 7

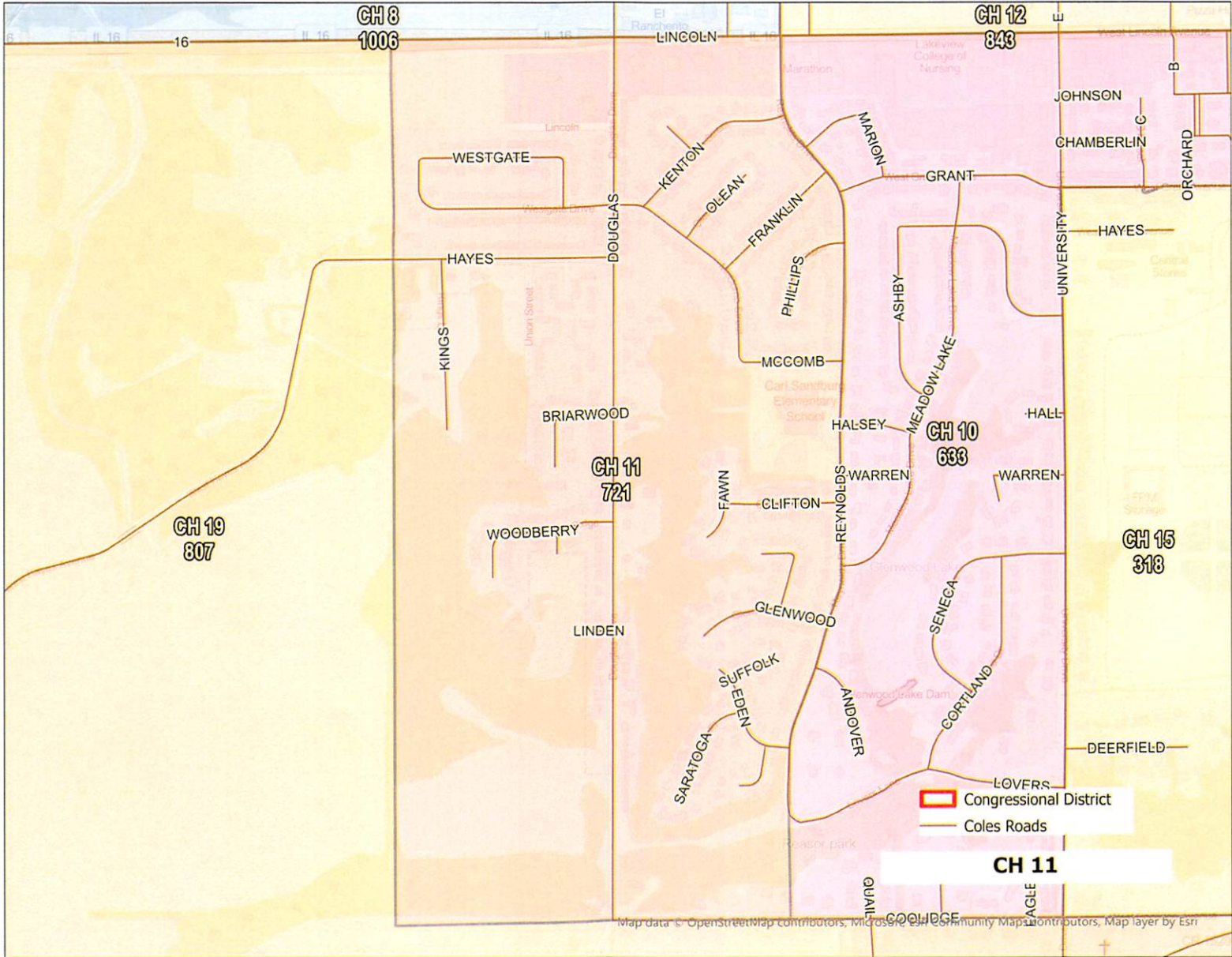


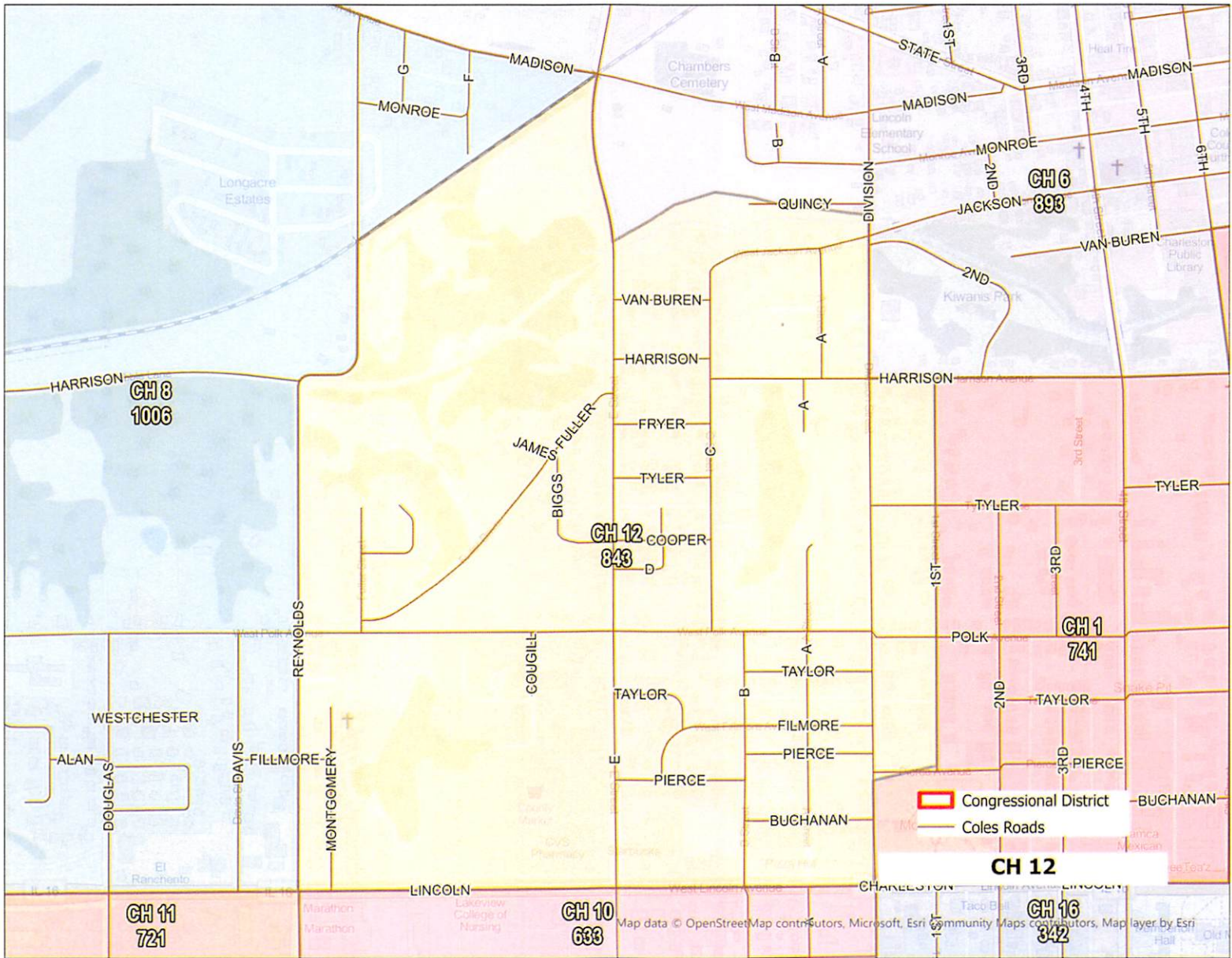


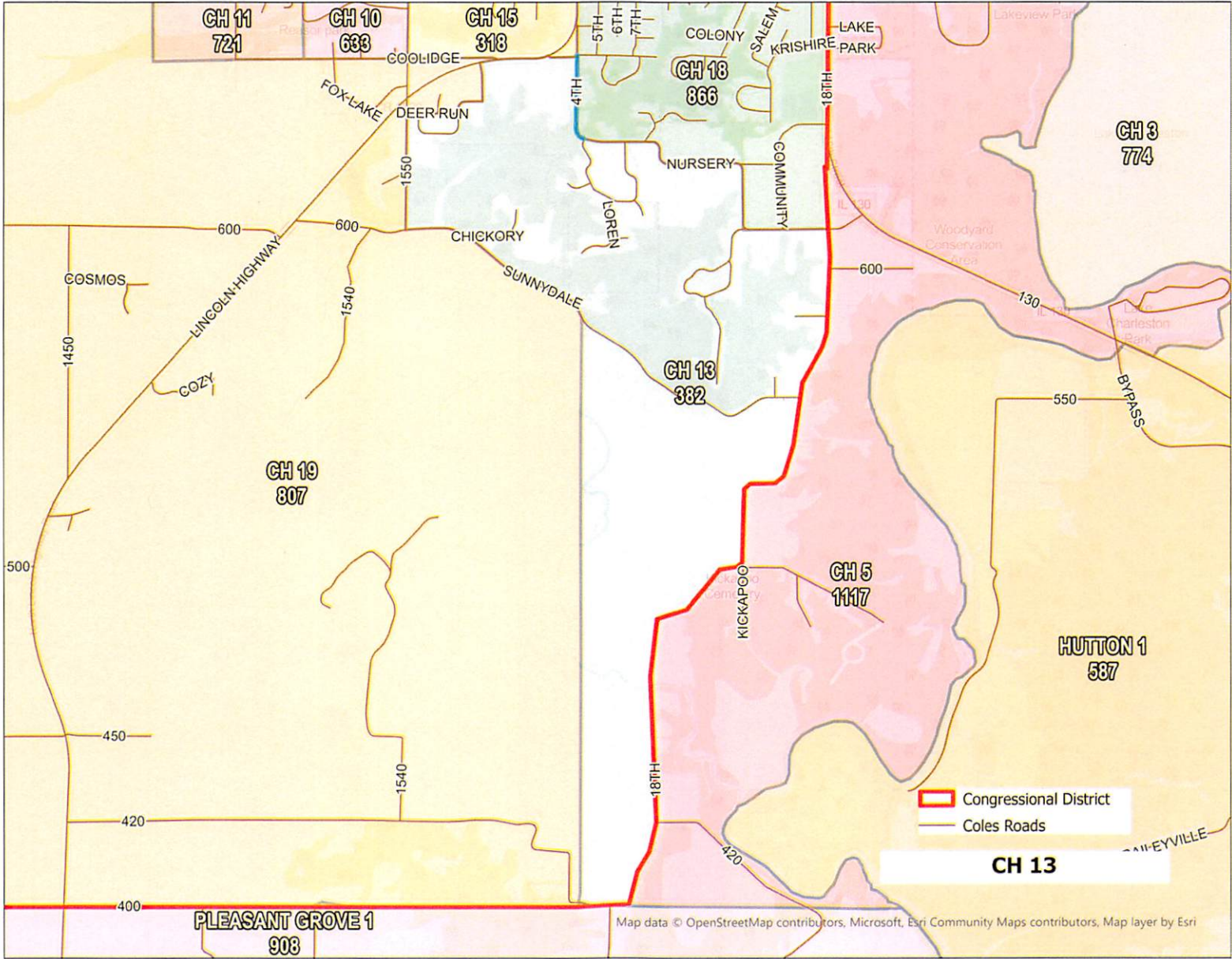


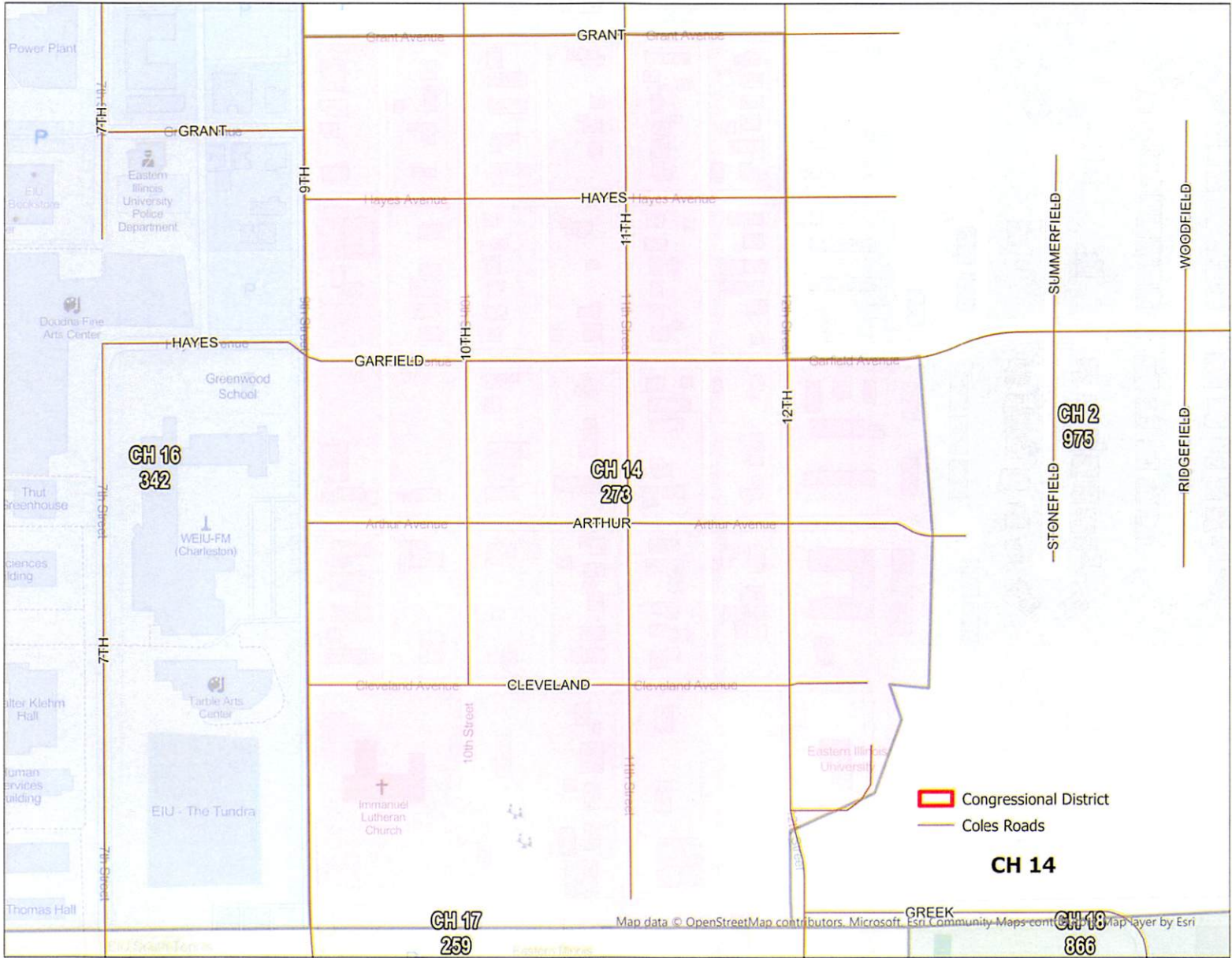


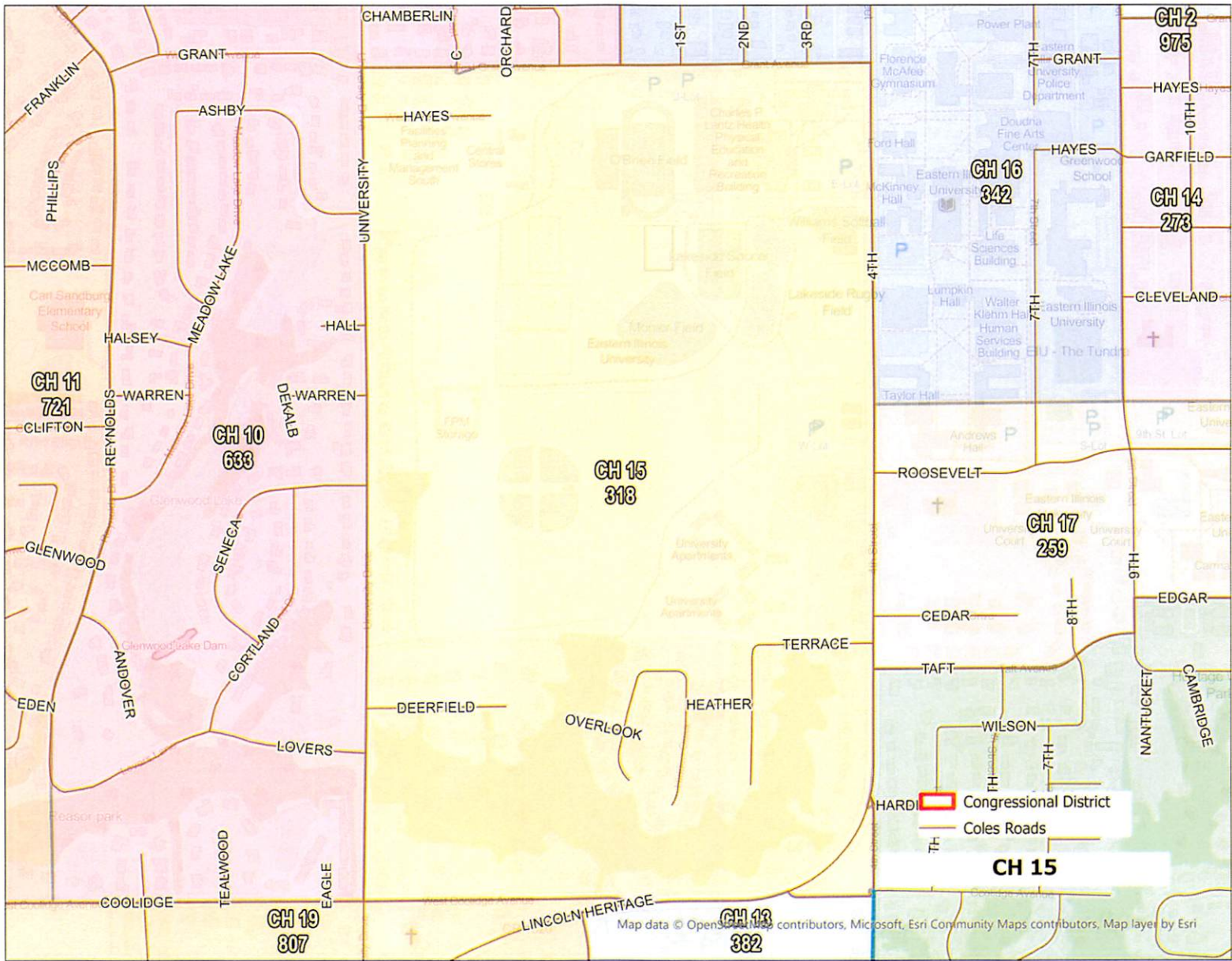


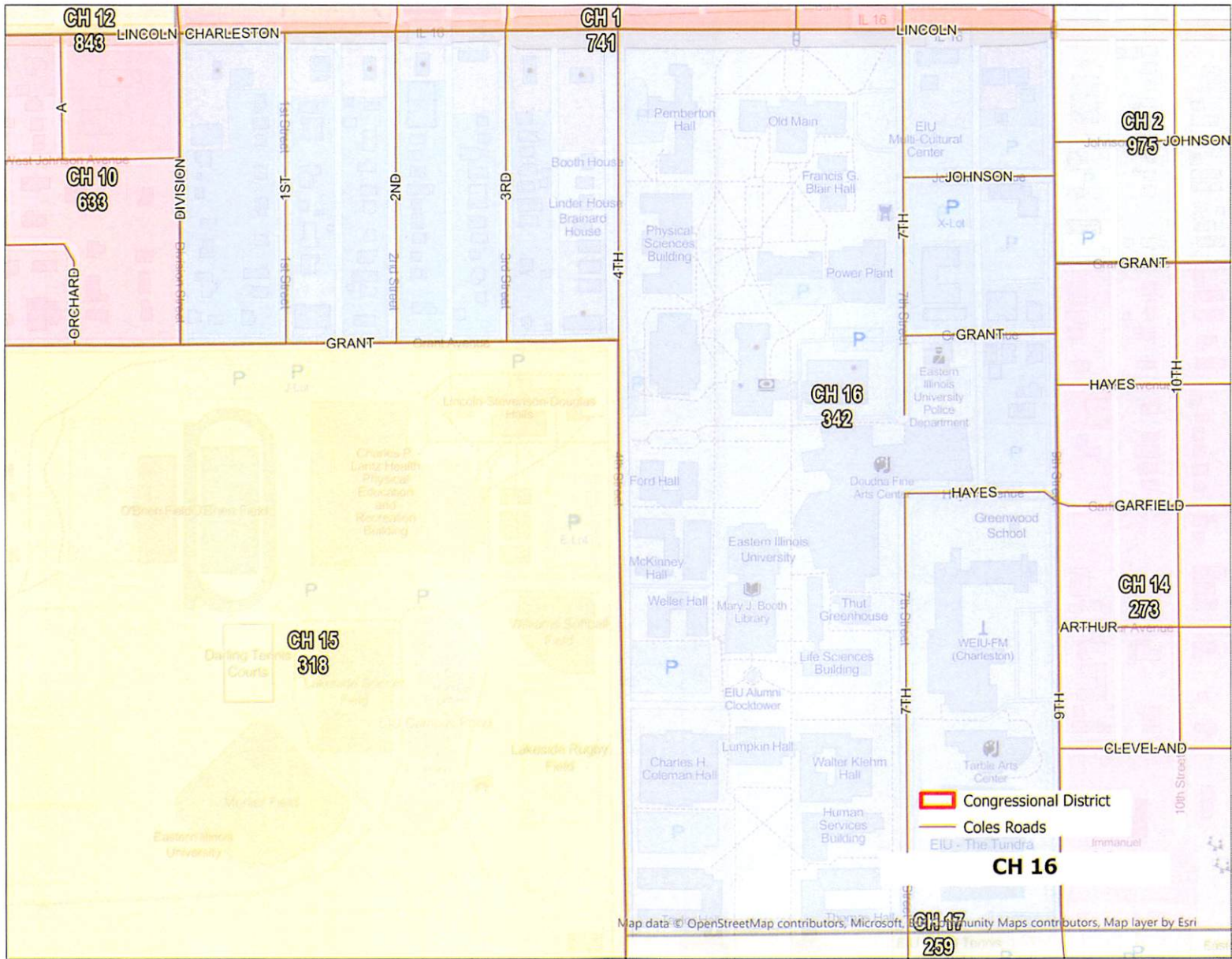


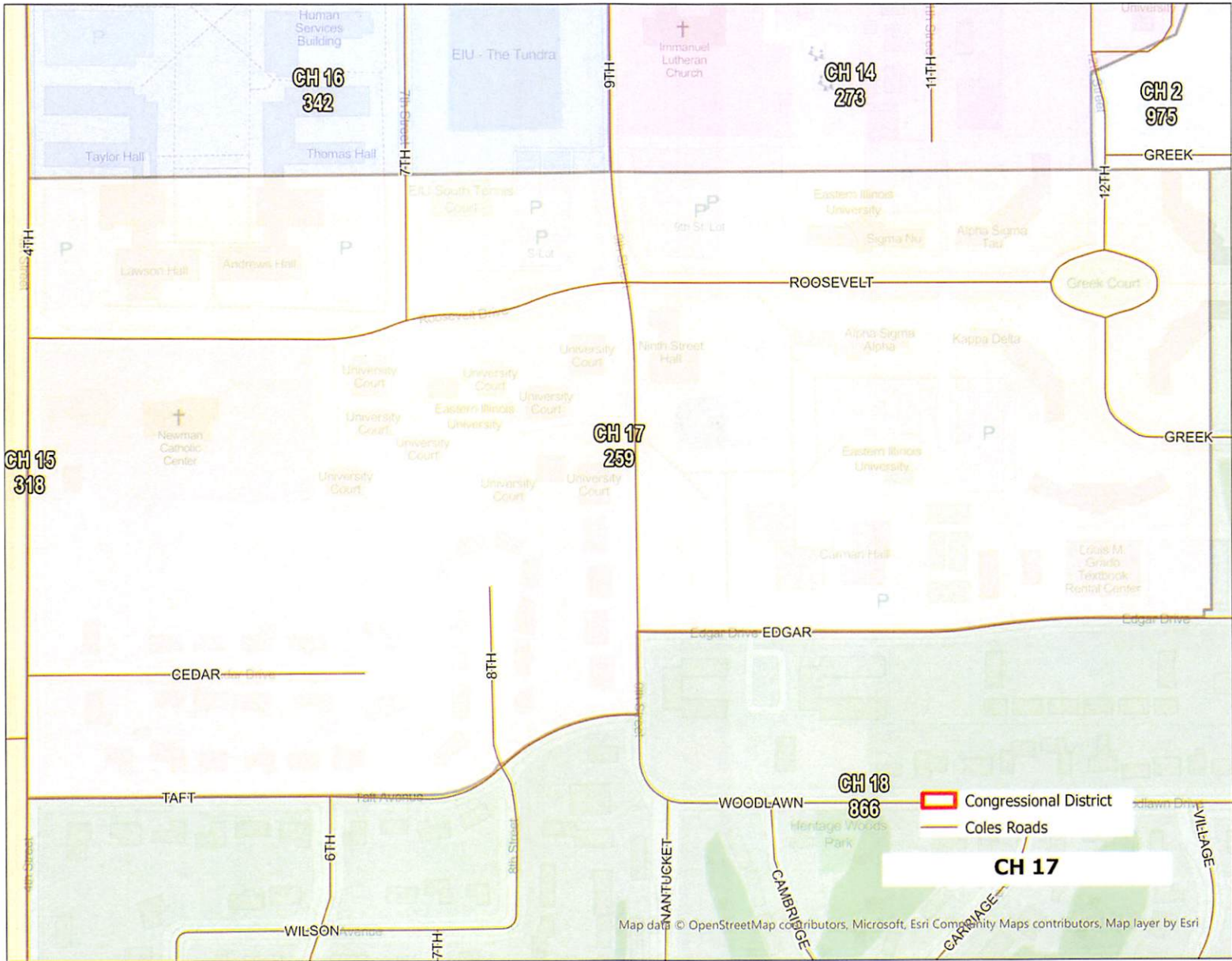


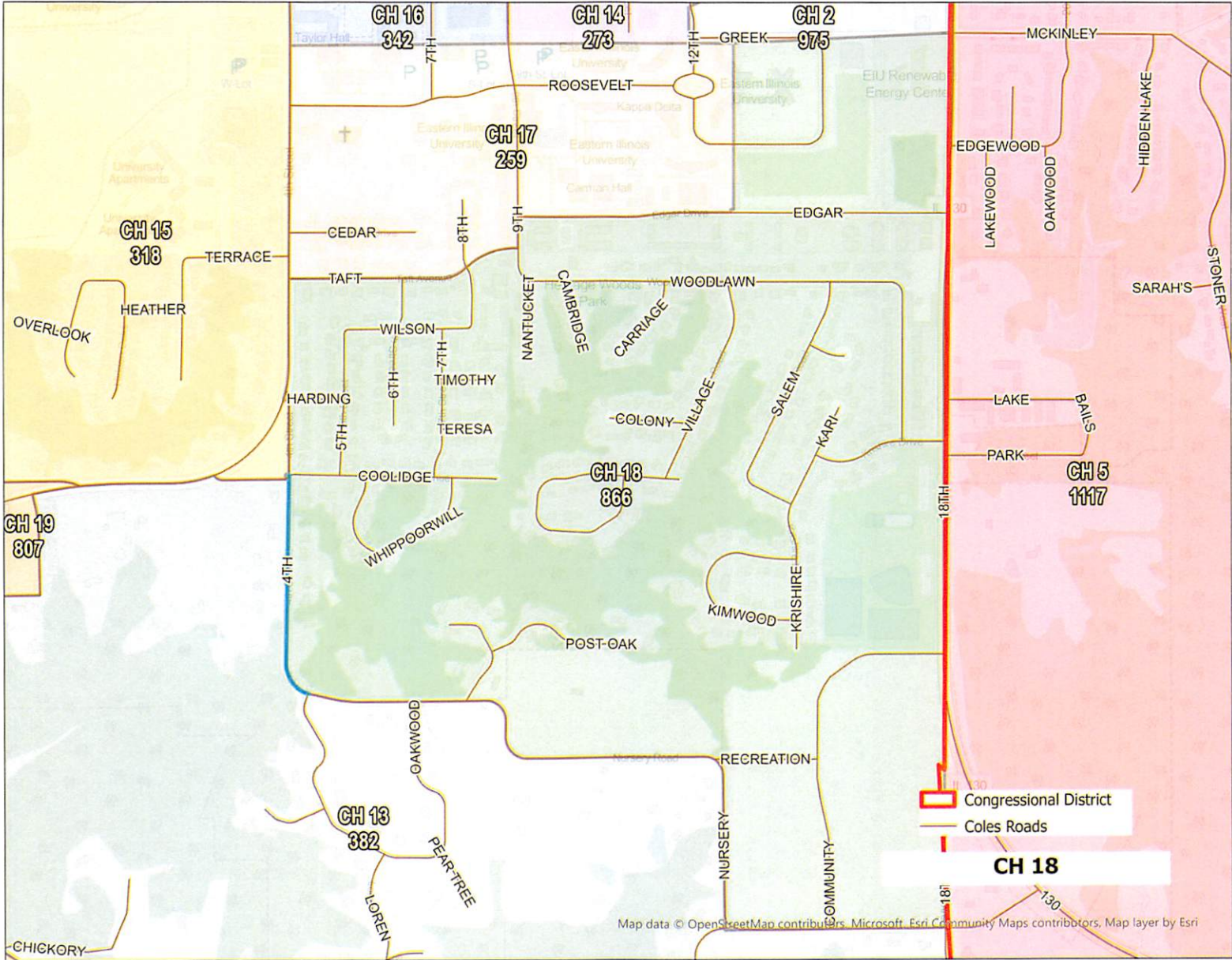


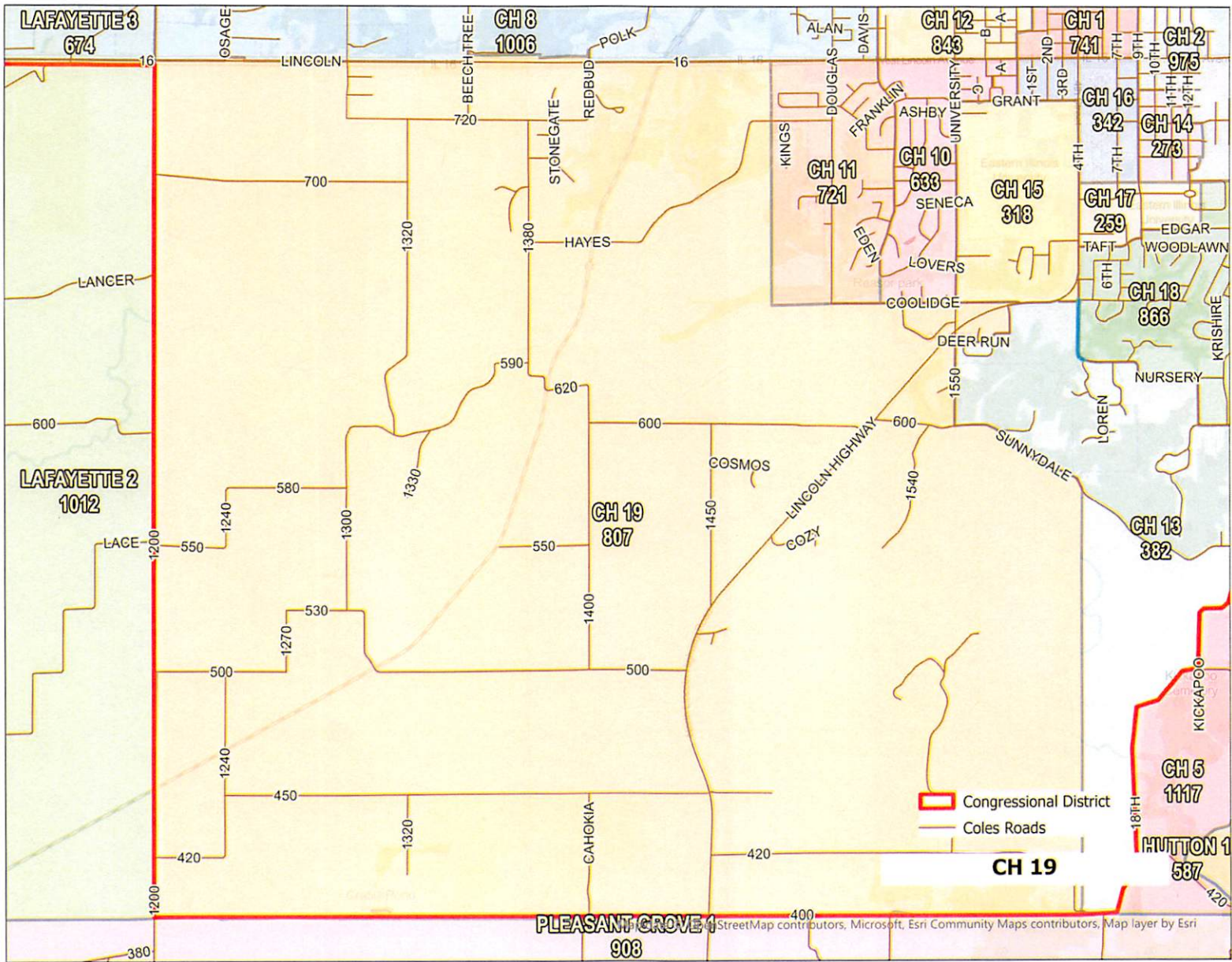


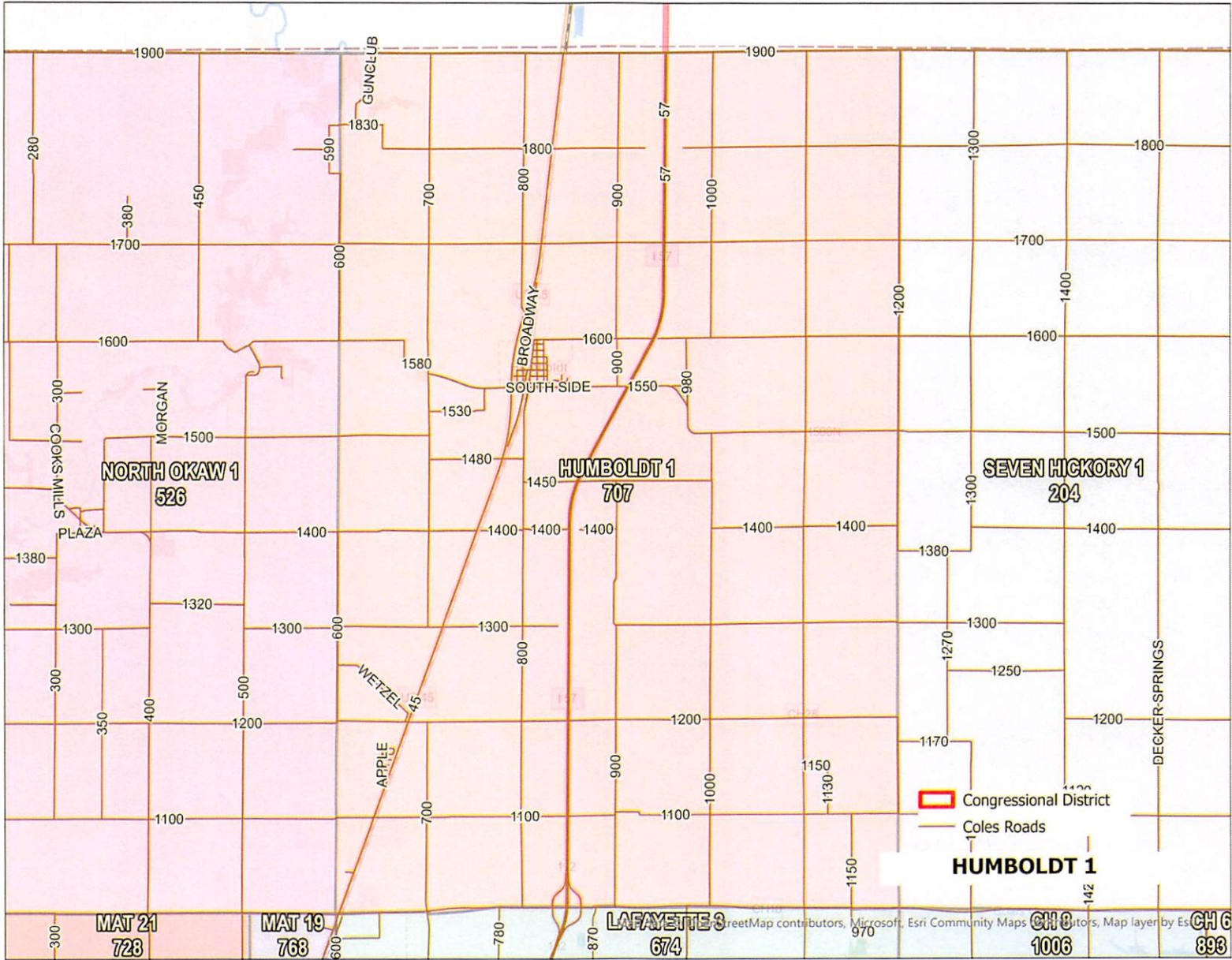


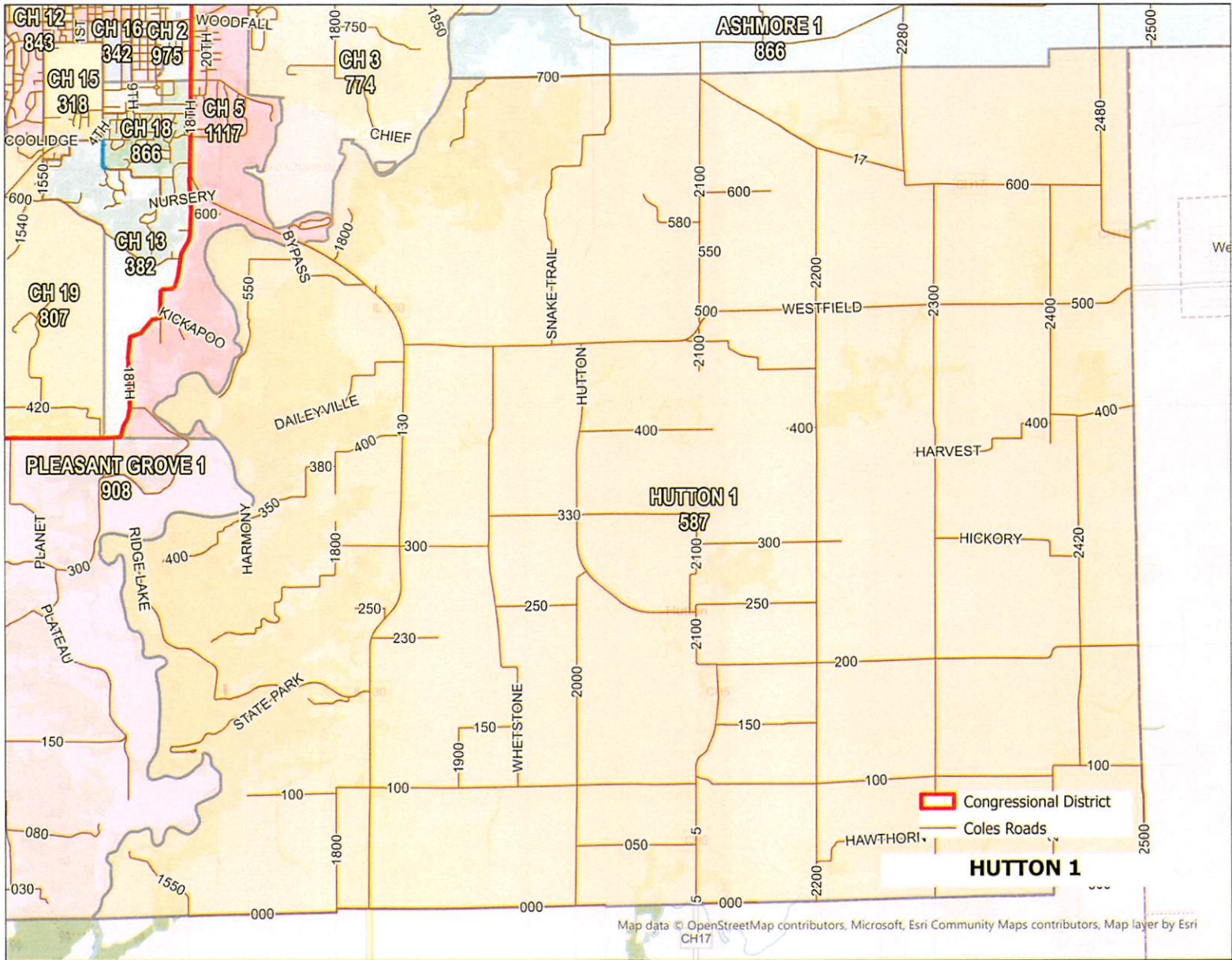


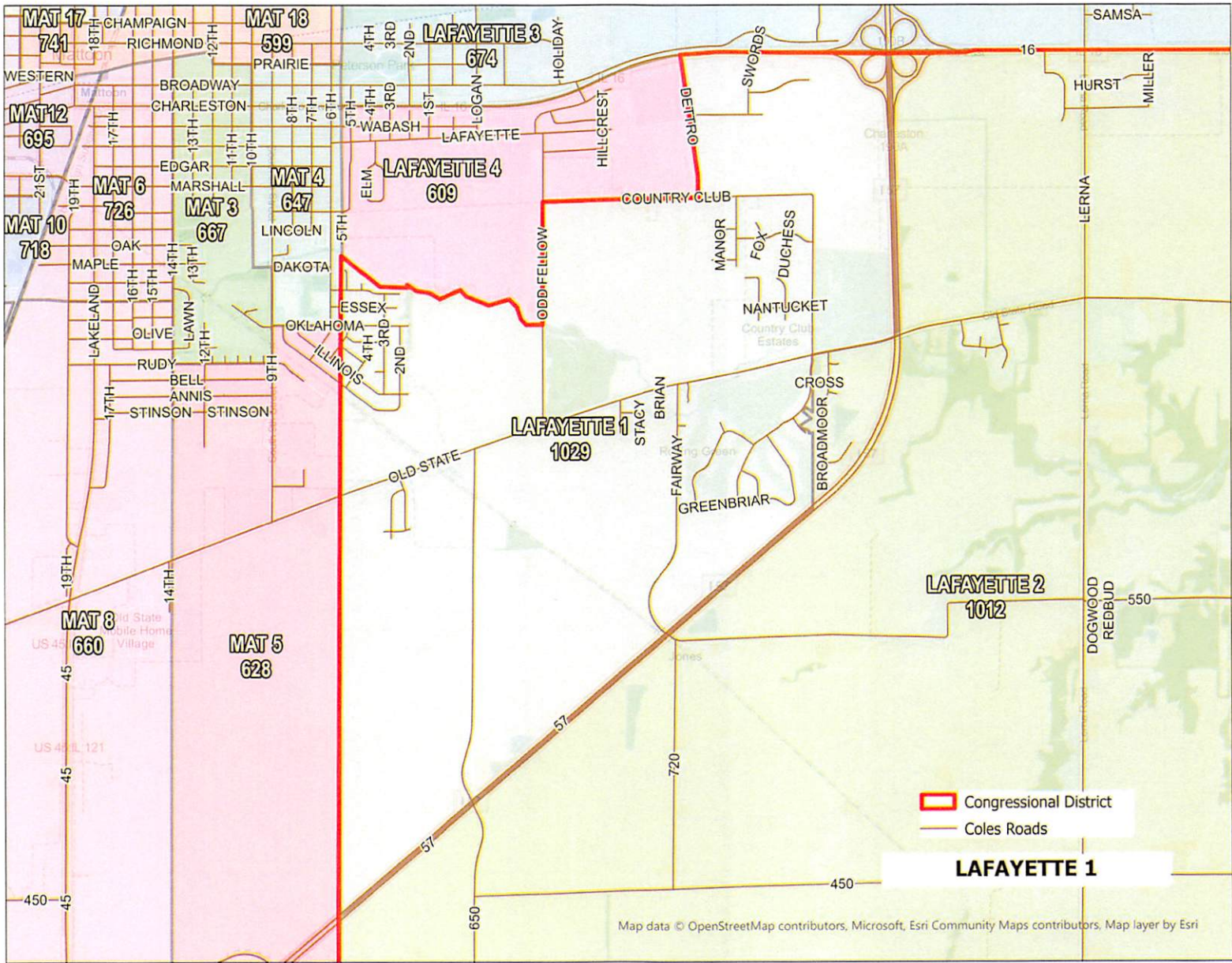




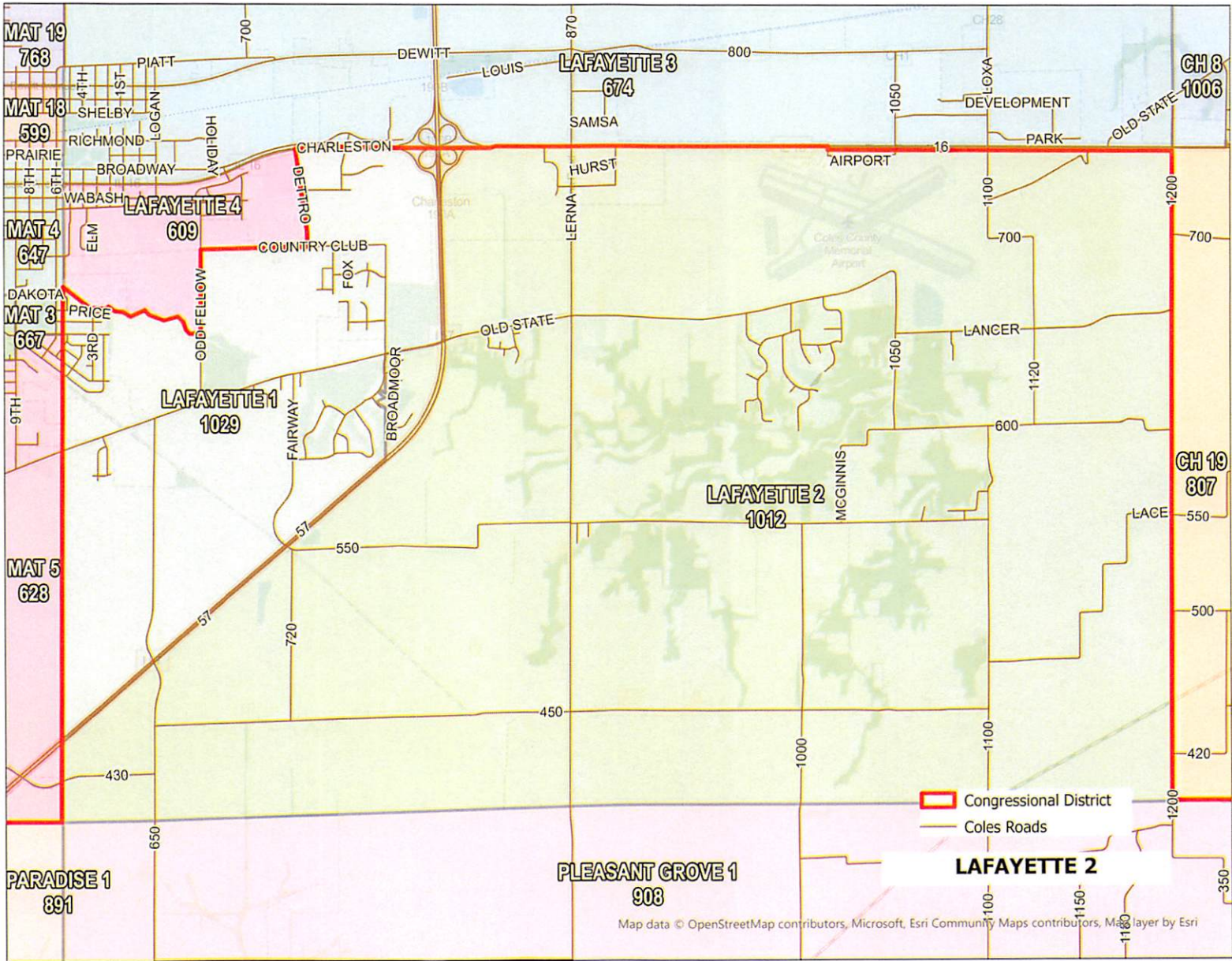


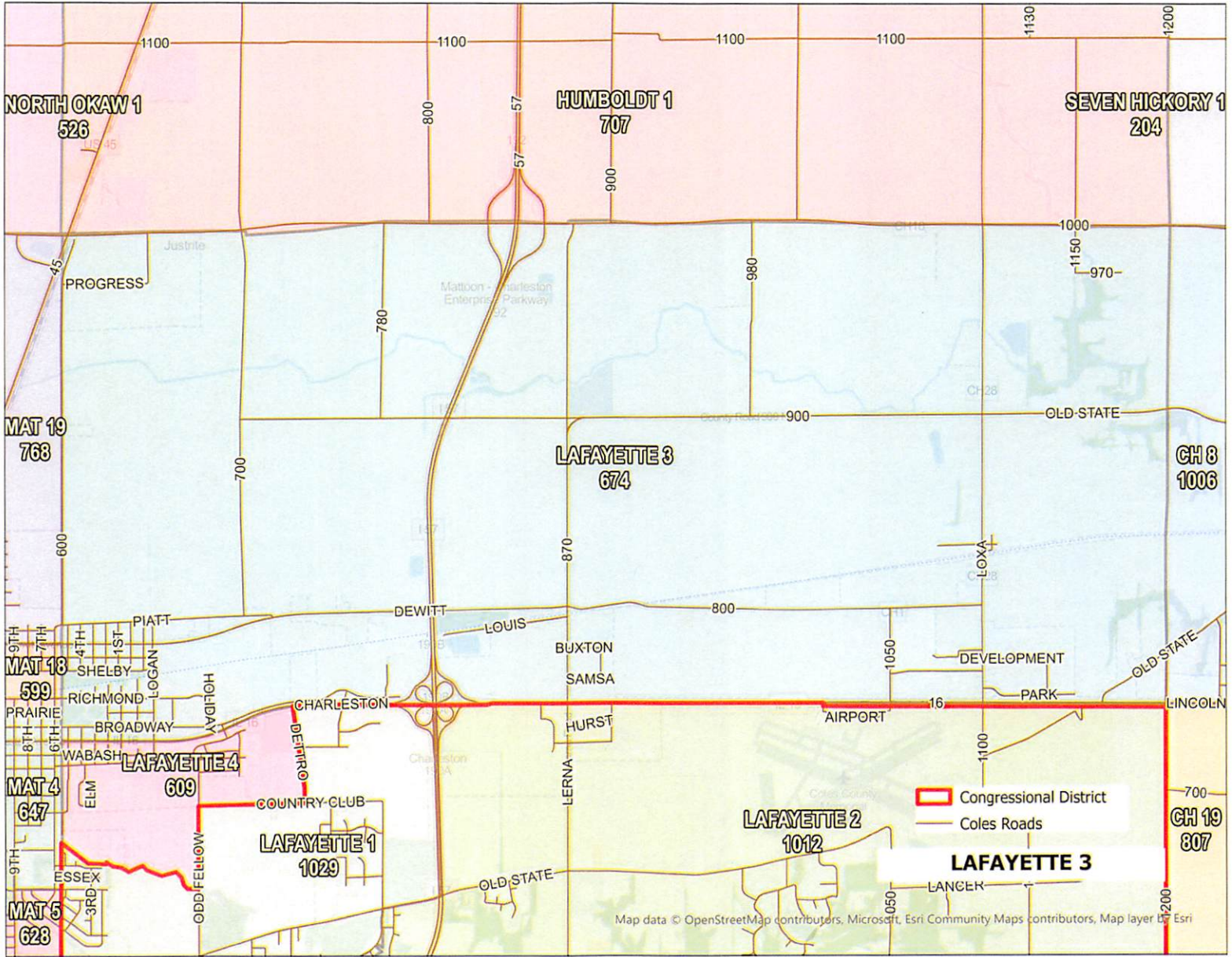


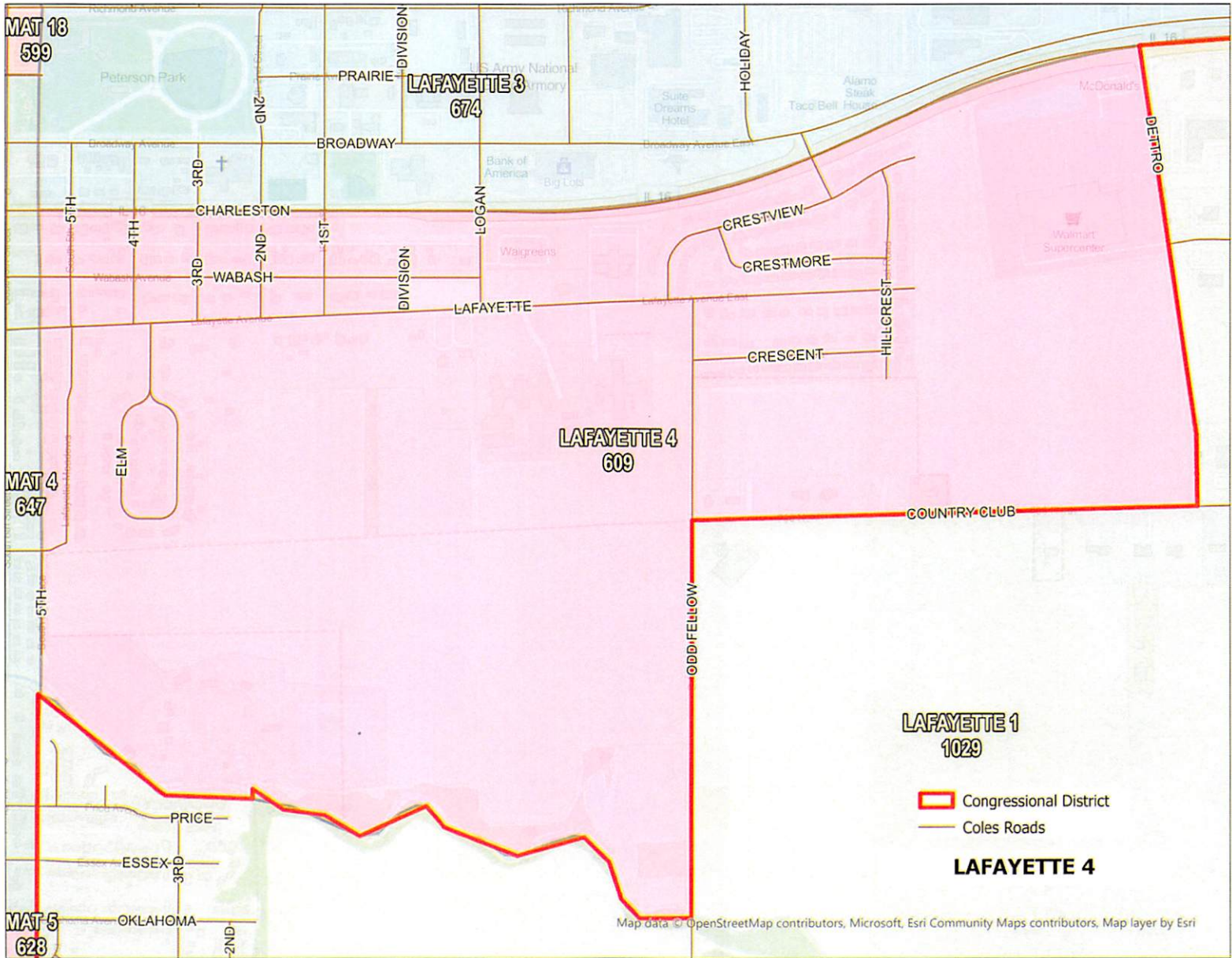


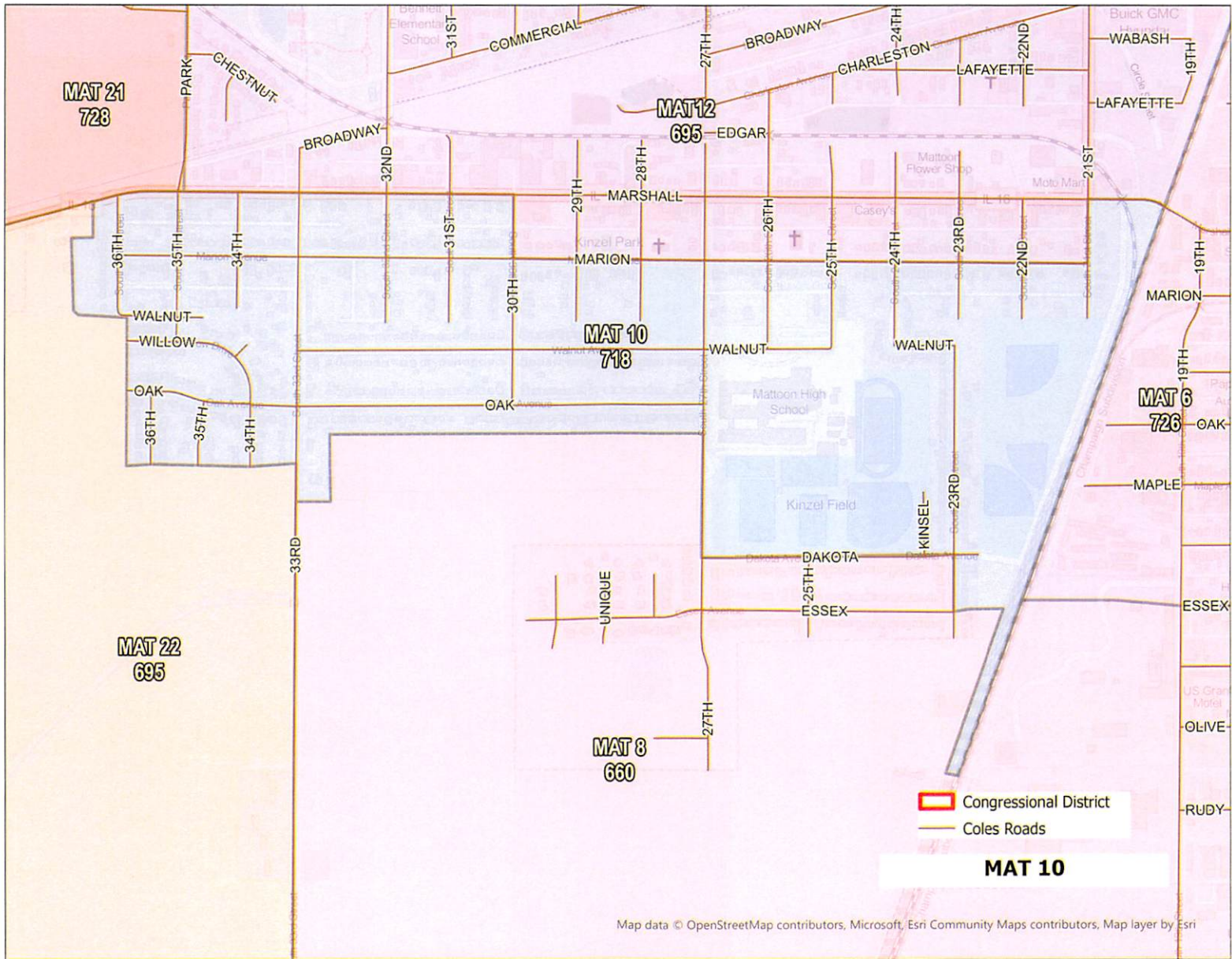


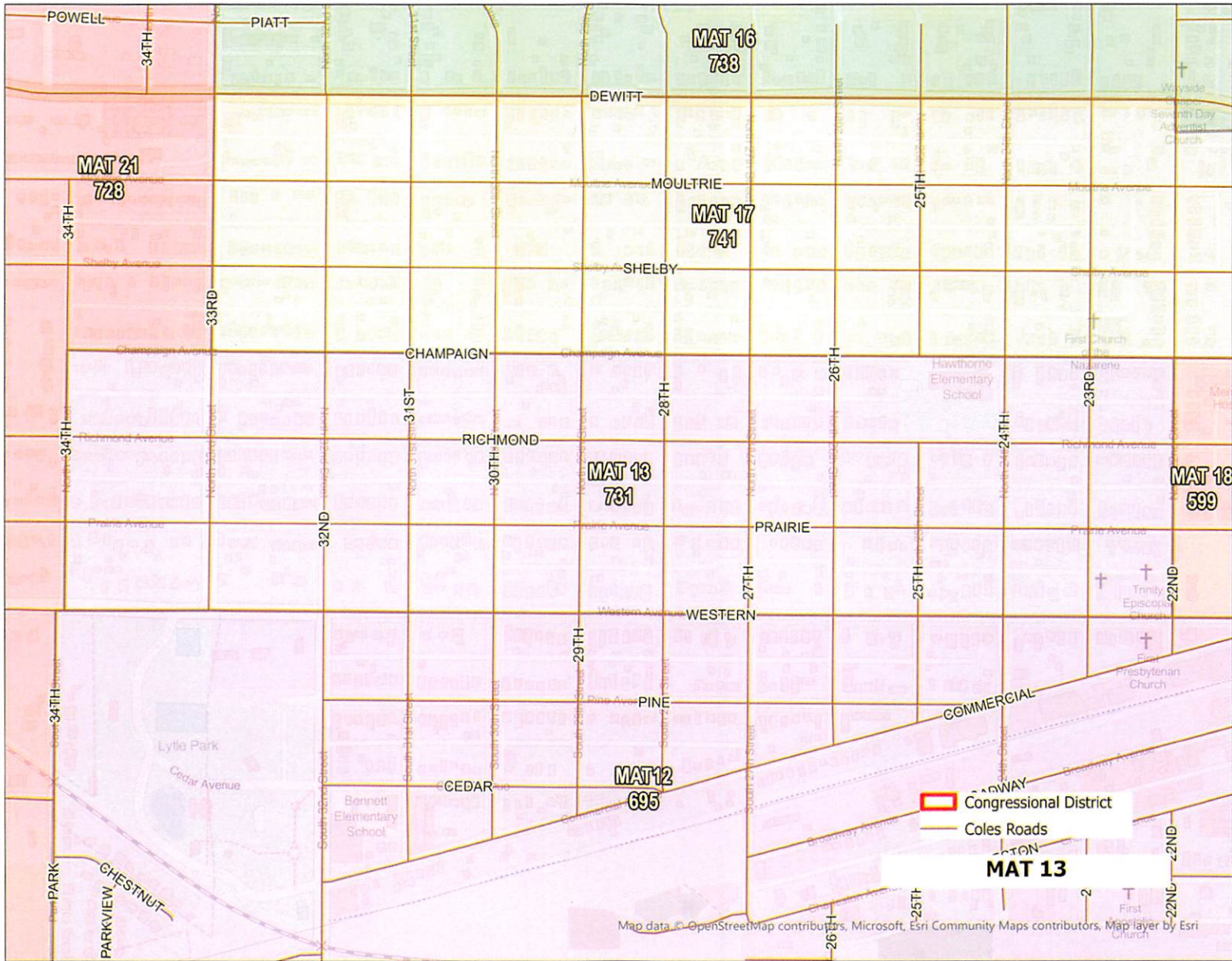
Map data © OpenStreetMap contributors, Microsoft, Esri Community Maps contributors, Map layer by Esri

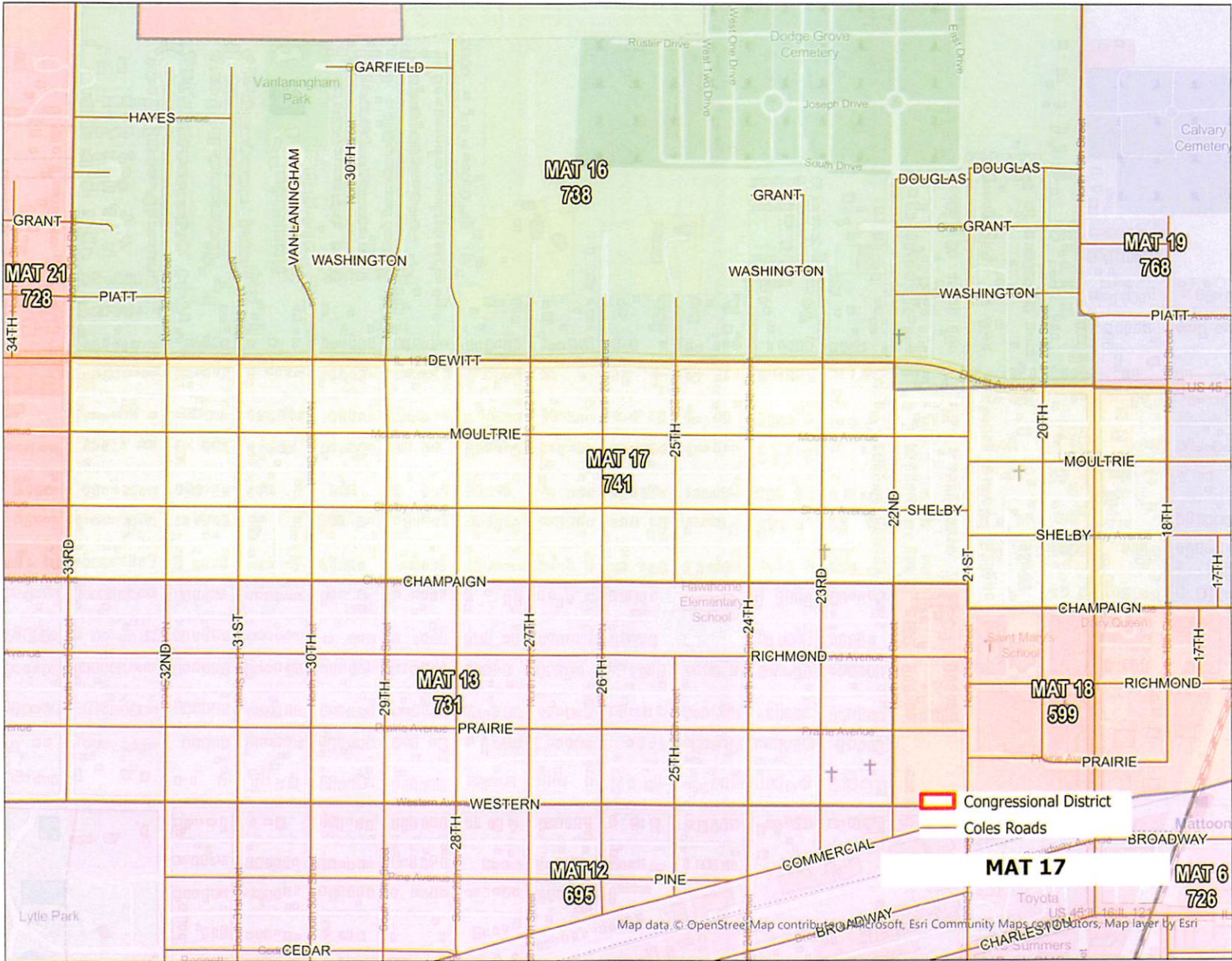


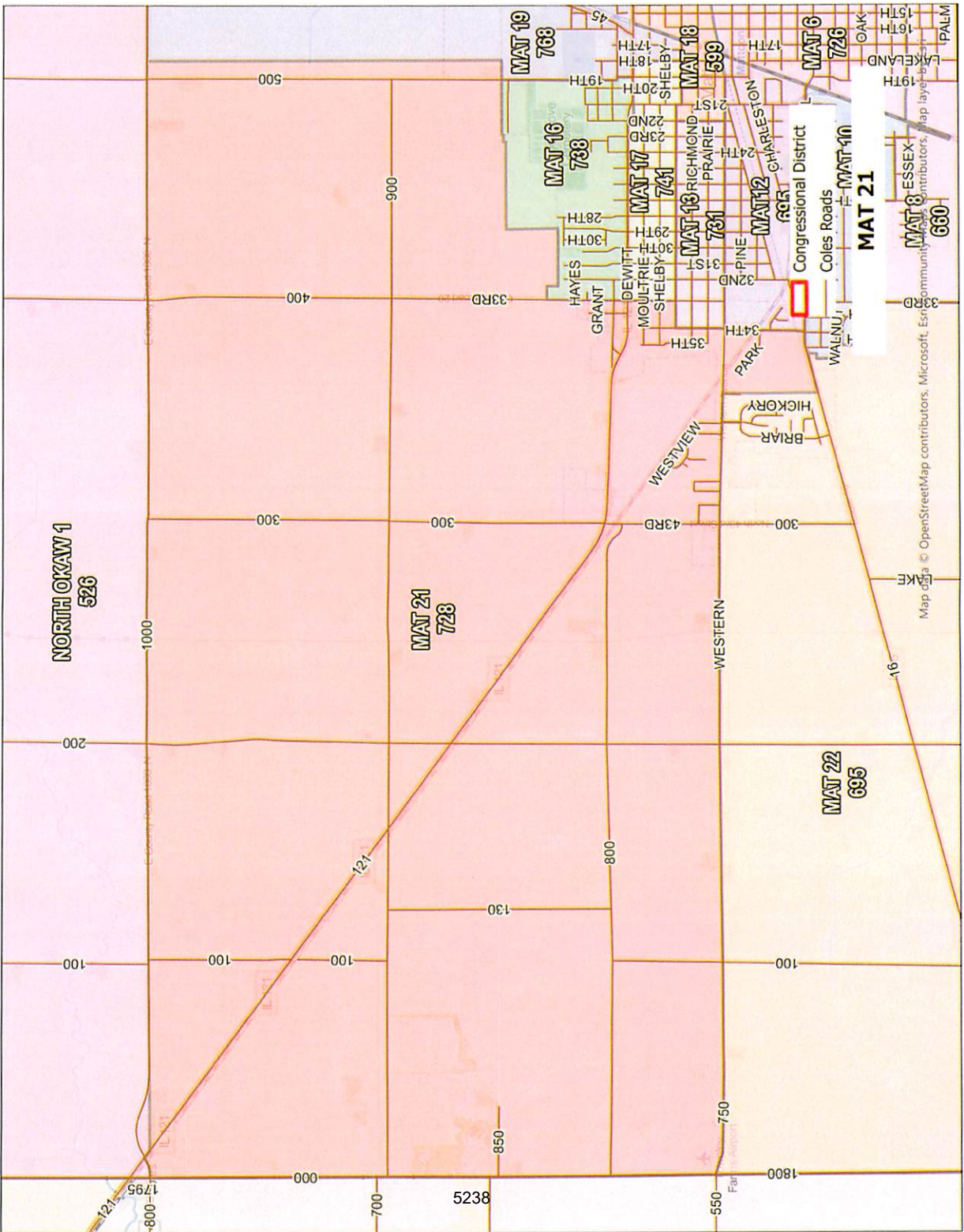






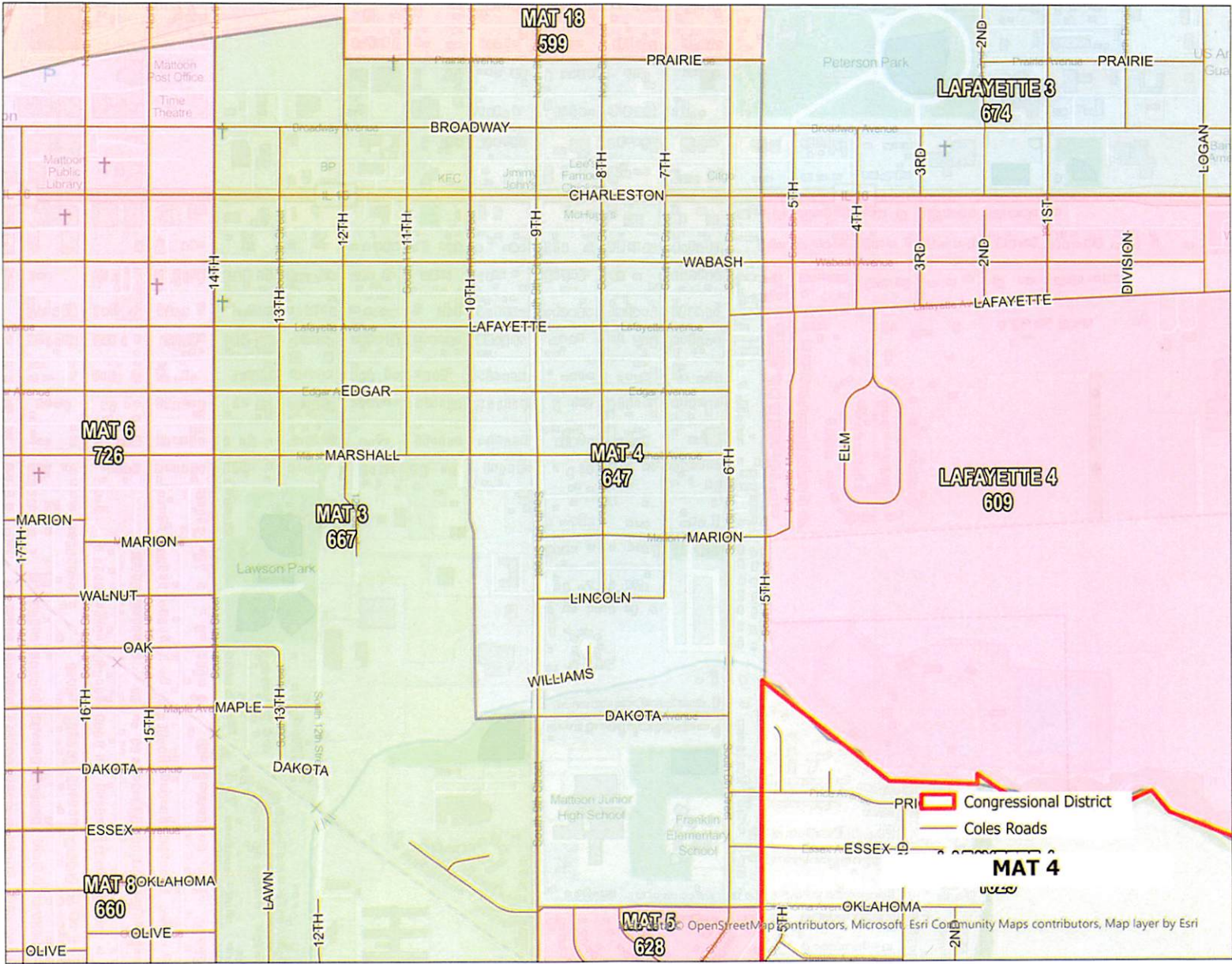


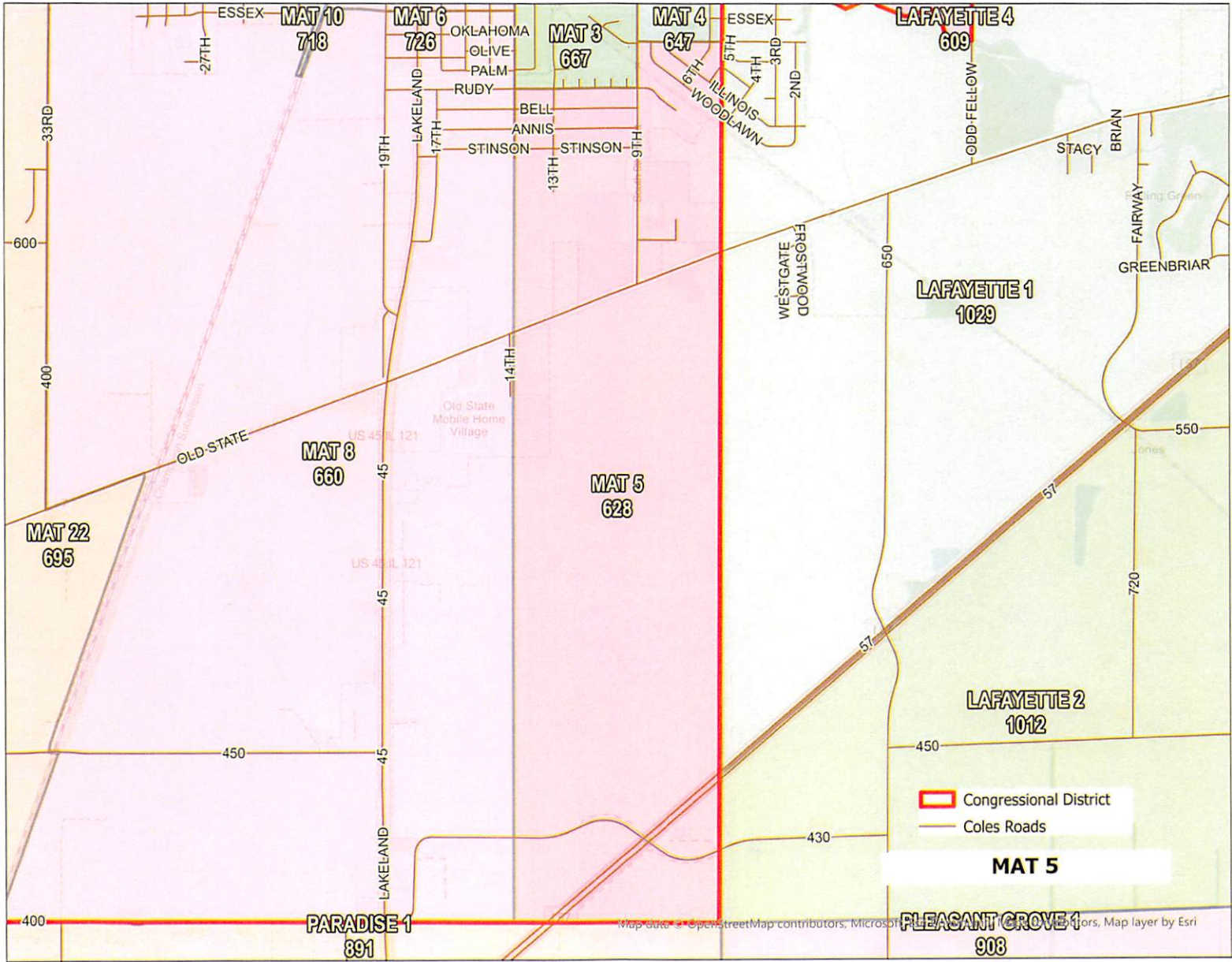


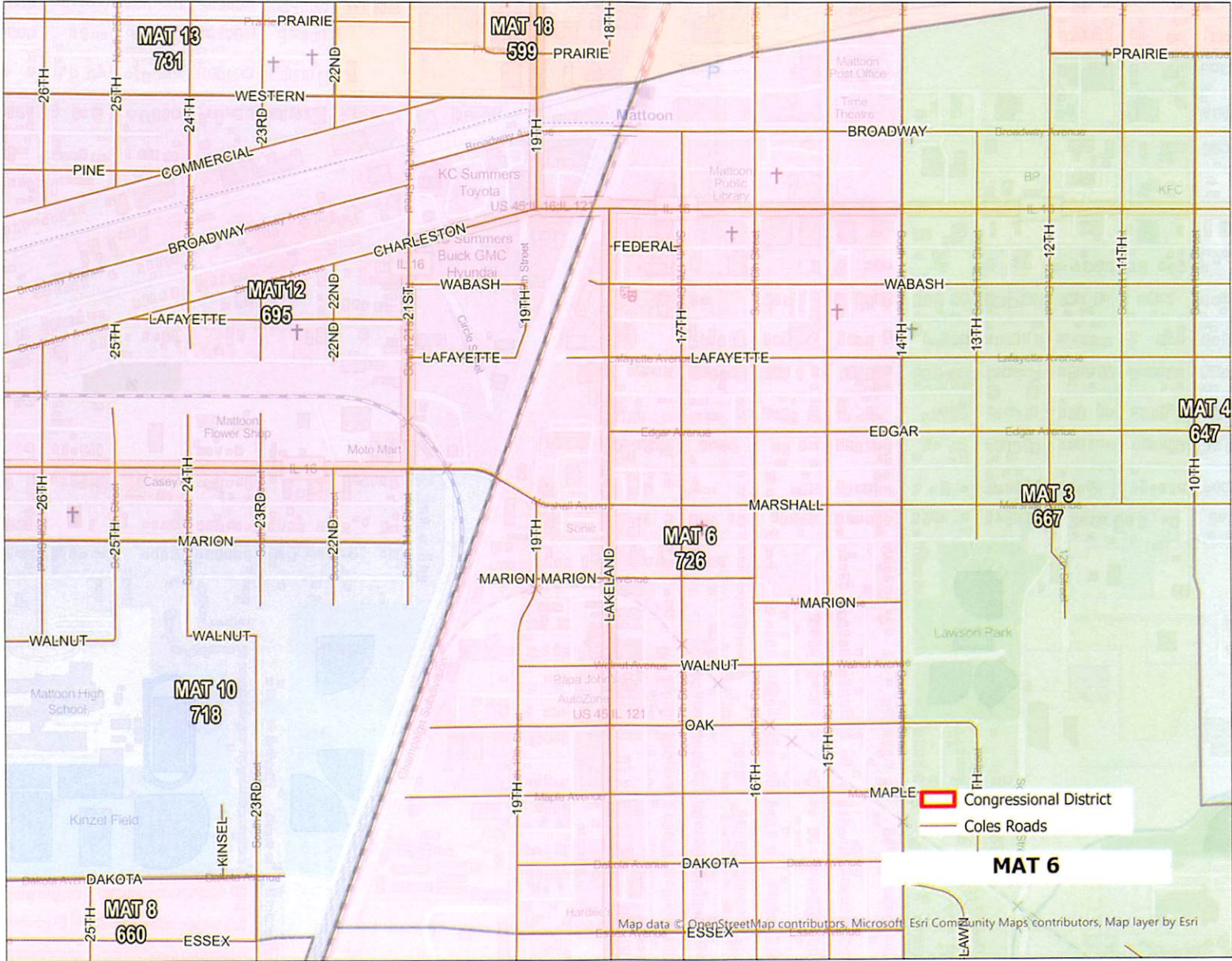


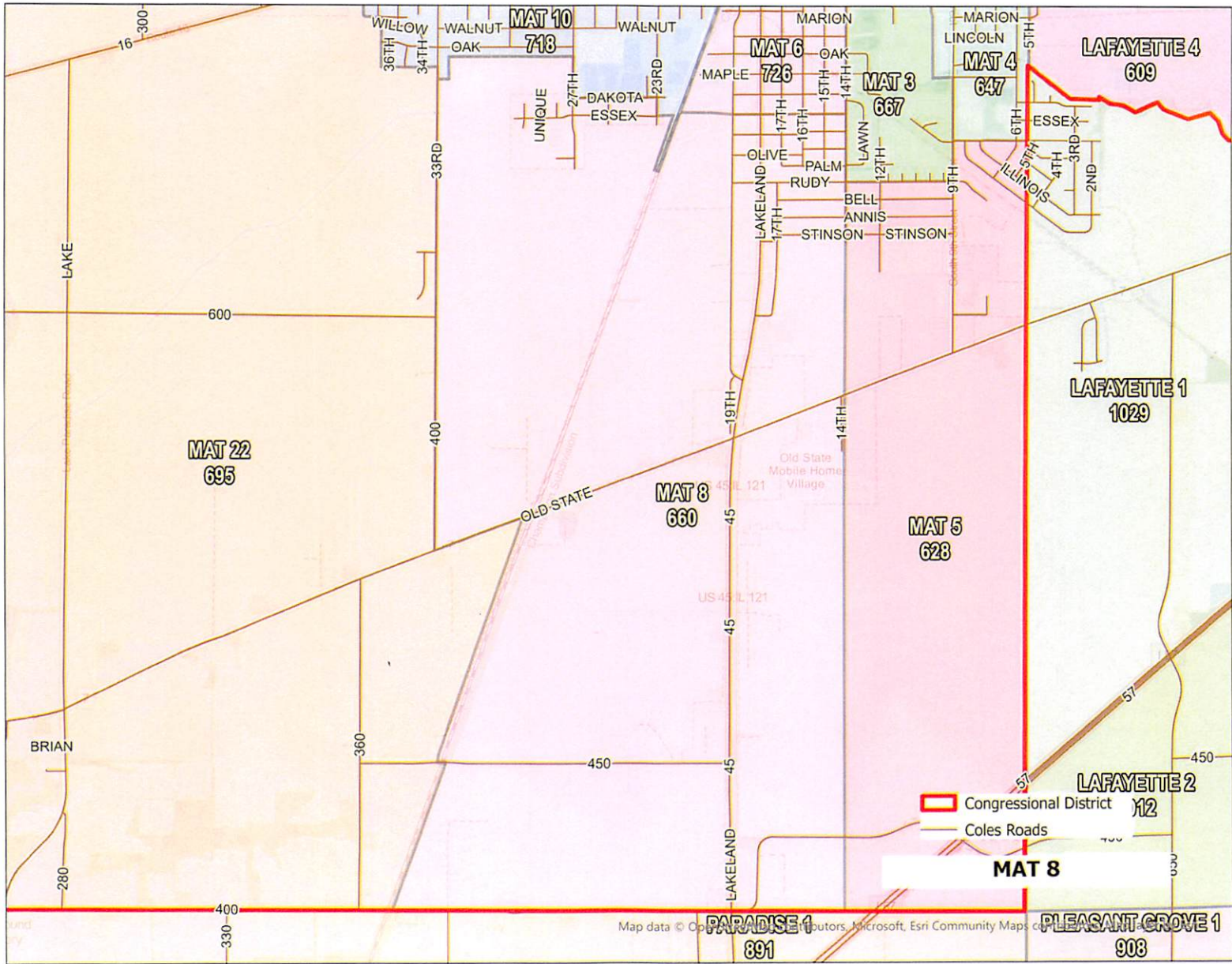
Map data © OpenStreetMap contributors, Microsoft, Esri, DeLorme, NAVTEQ, © Community contributors, Map layer by ©

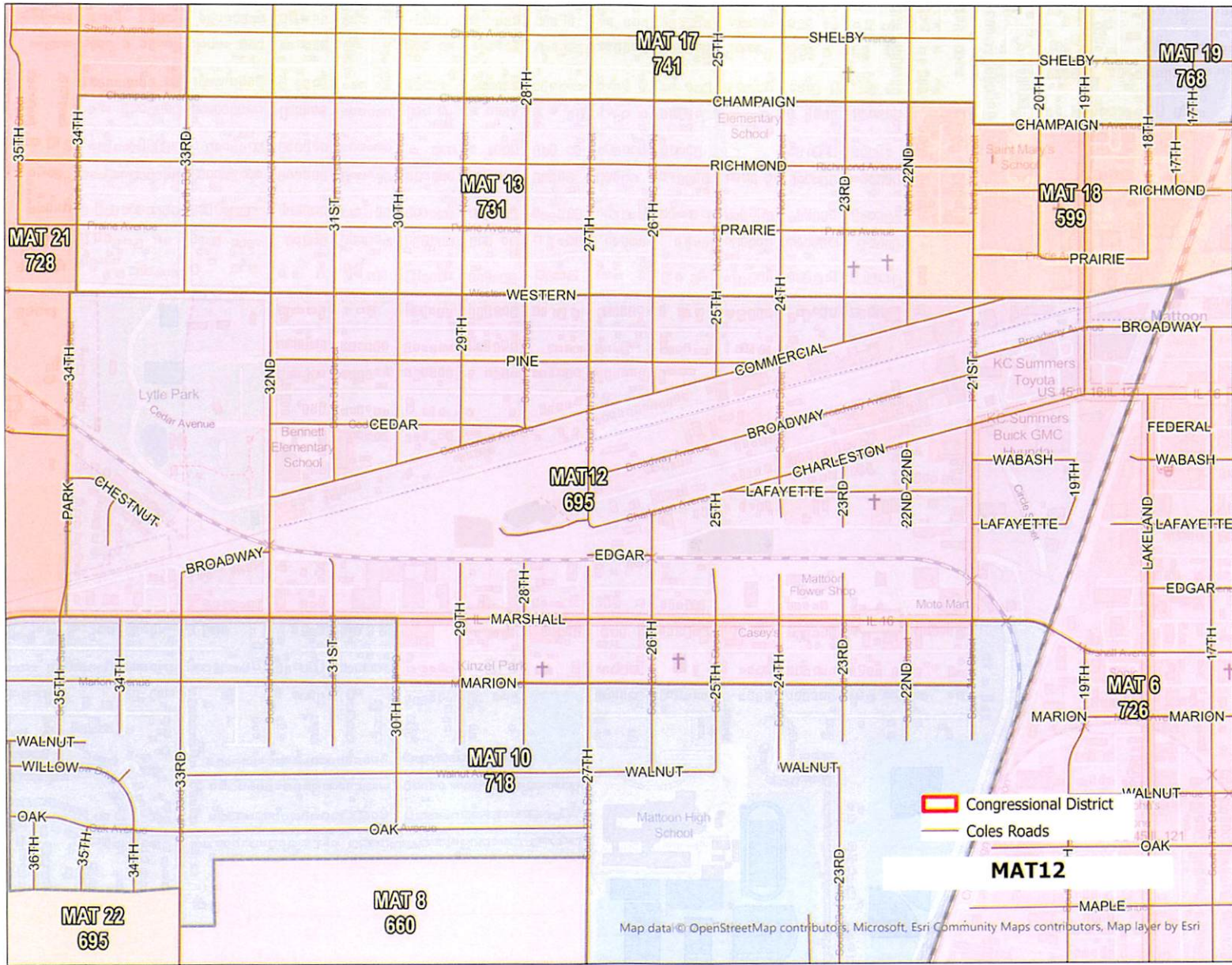
MAT 10 ESSEX-630

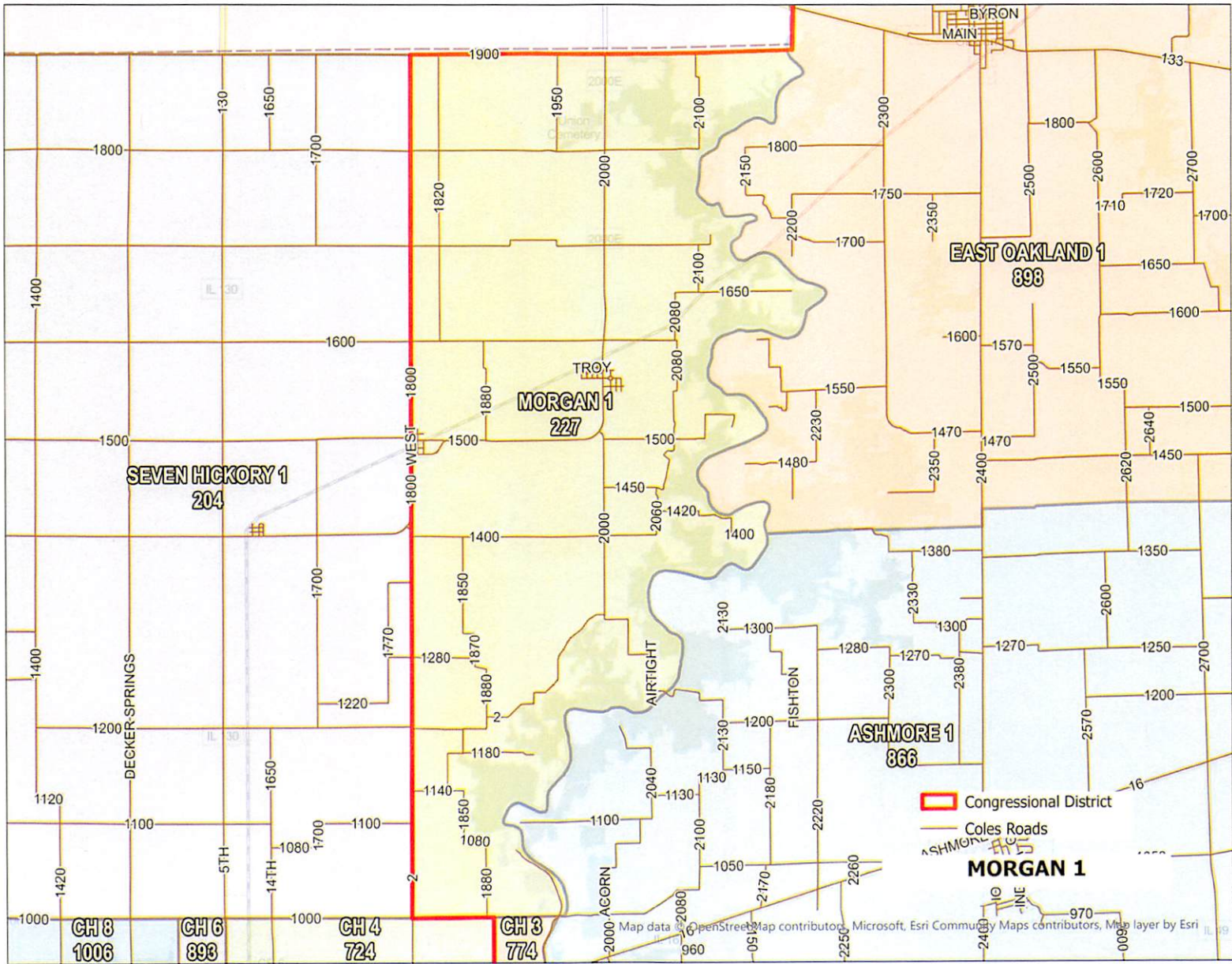


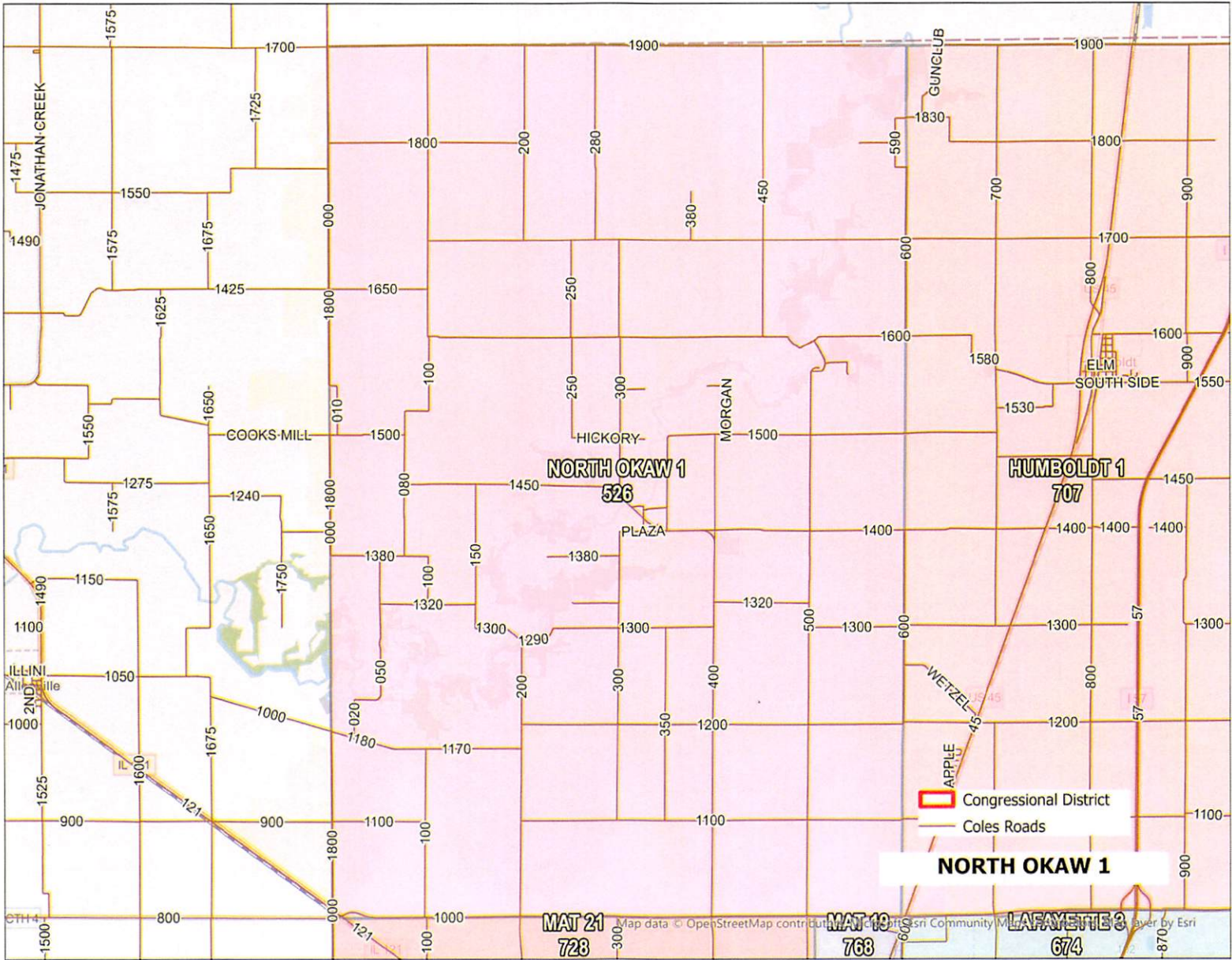


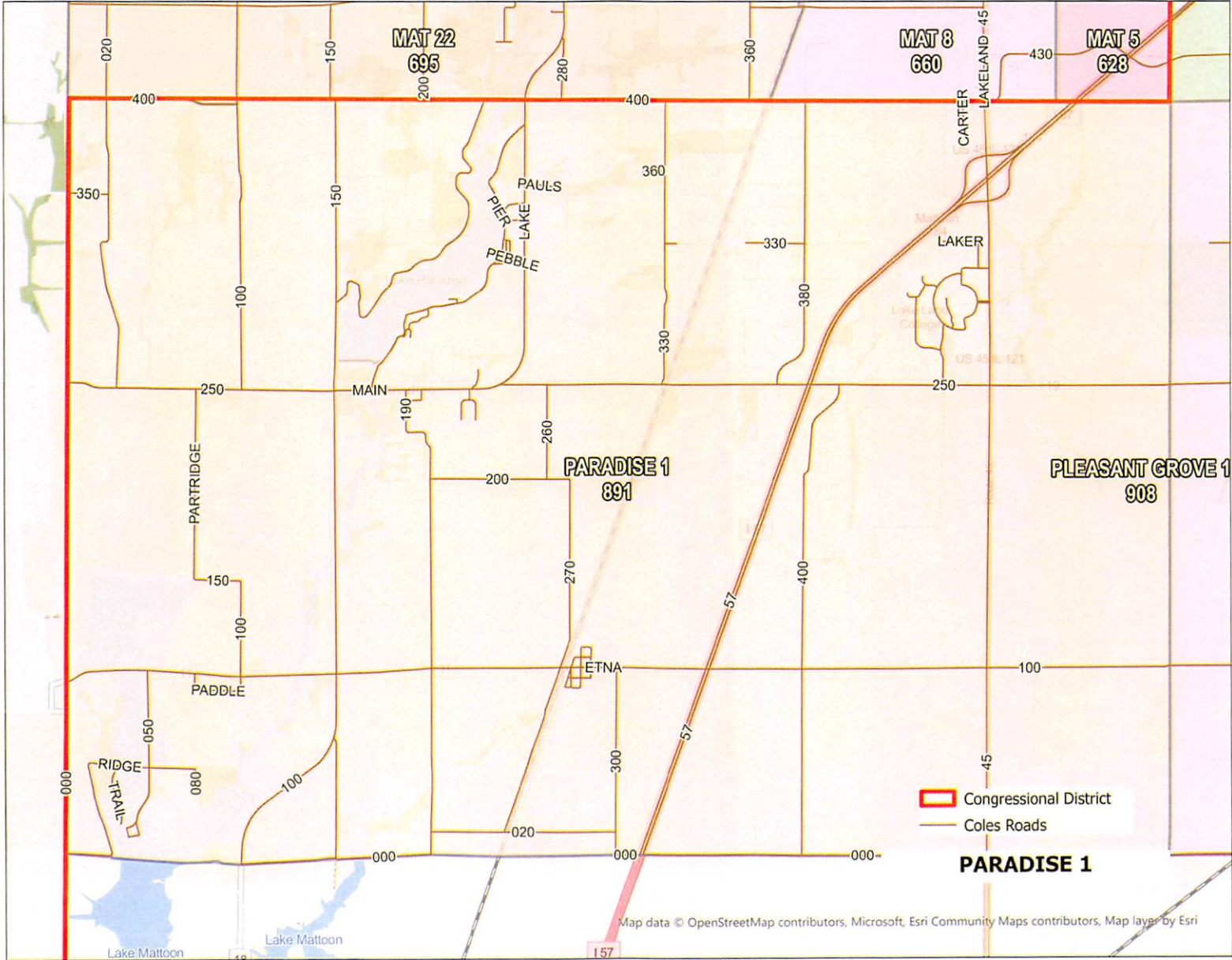


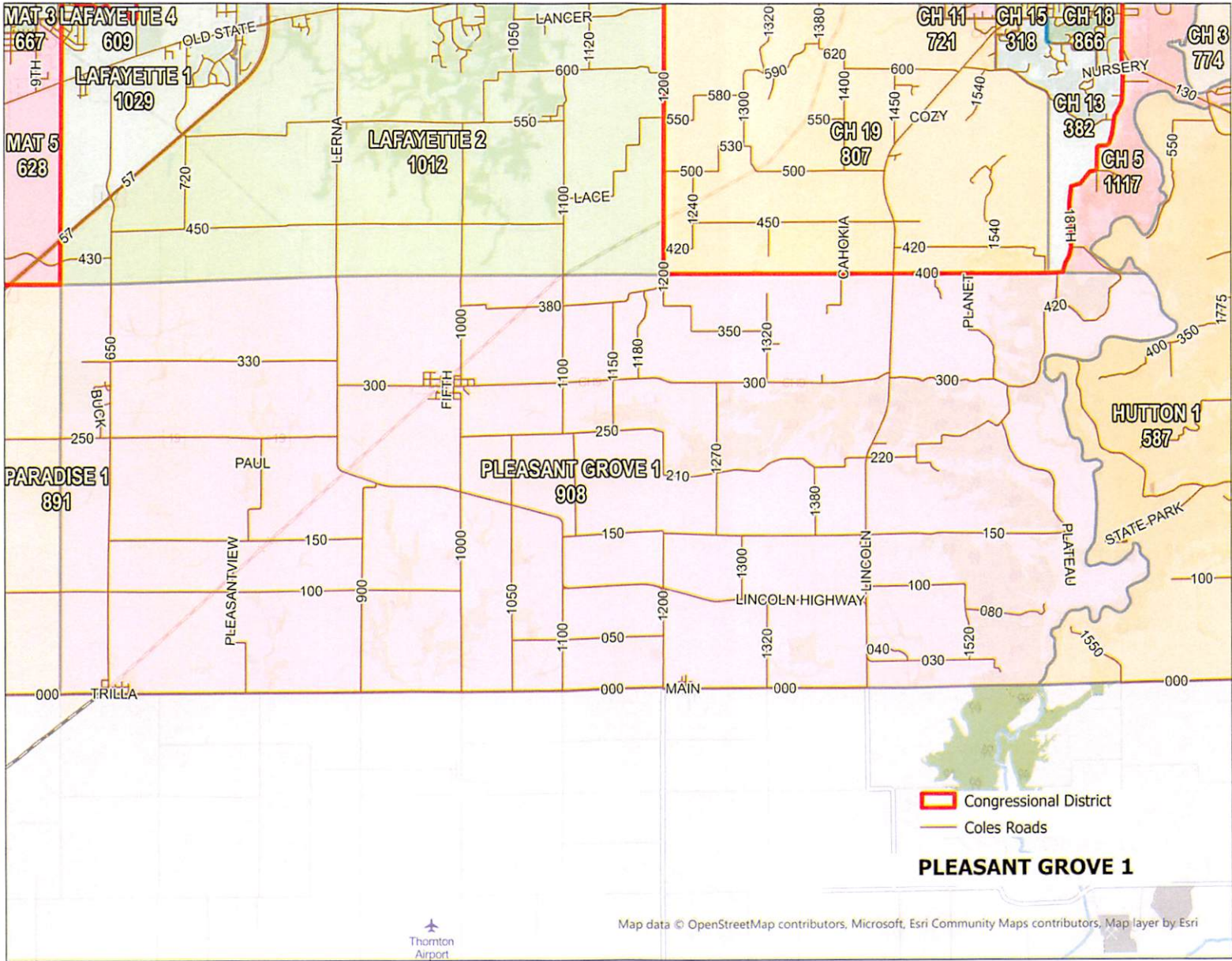


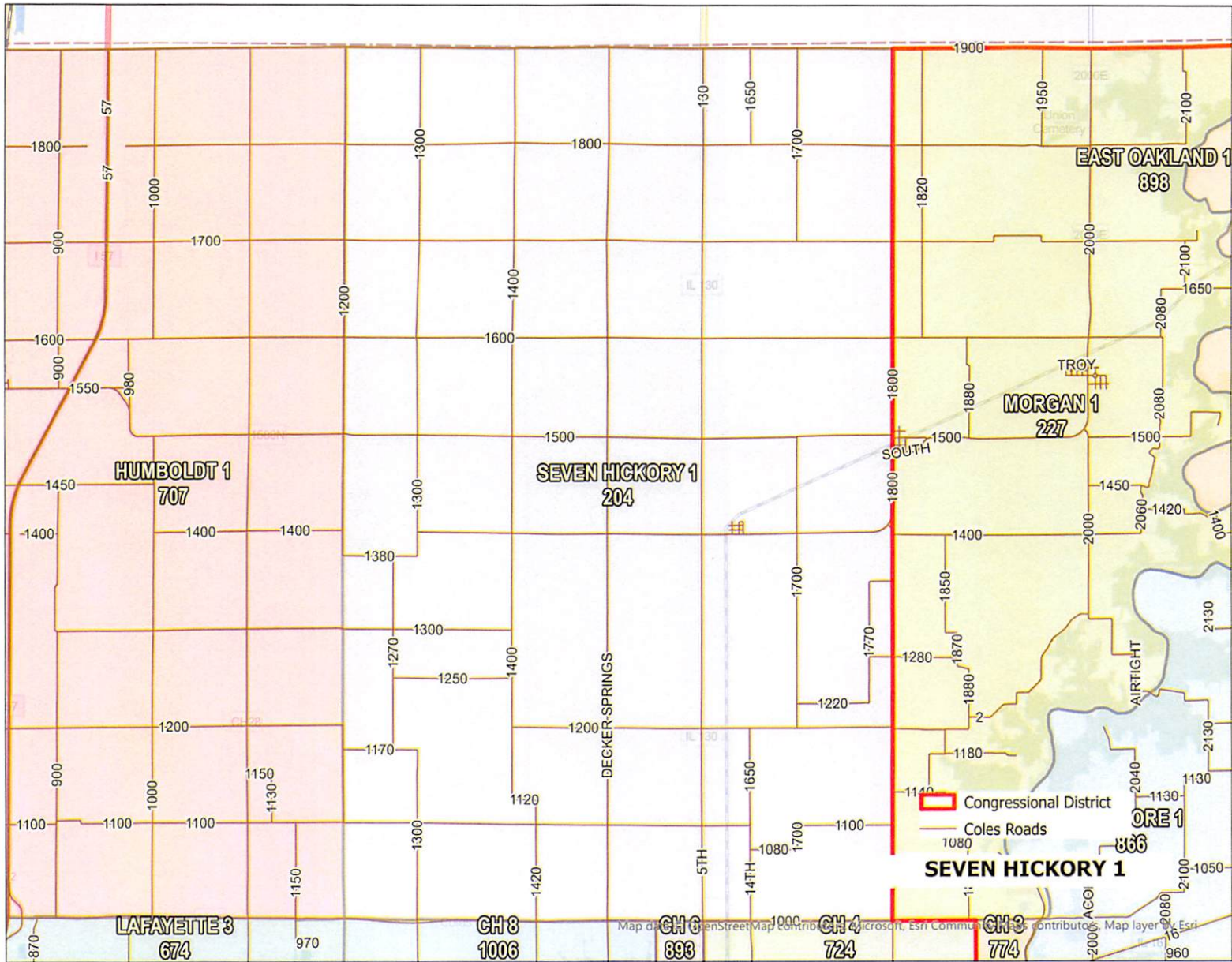












RESOLUTION

WHEREAS, the Office of the State's Attorneys Appellate Prosecutor was created to provide services to State's Attorneys in Counties containing less than 3,000,000 inhabitants; and

WHEREAS, the powers and duties of the Office of the State's Attorneys Appellate Prosecutor are defined and enumerated in the "State's Attorneys Appellate Prosecutor's Act", 725 ILCS 210/1 et seq., as amended; and

WHEREAS, the Illinois General Assembly appropriates monies for the ordinary and contingent expenses of the Office of the State's Attorneys Appellate Prosecutor, one-third from the State's Attorneys Appellate Prosecutor's County Fund and two-thirds from the General Revenue Fund, provided that such funding receives approval and support from the respective Counties eligible to apply; and

WHEREAS, the Office of the State's Attorneys Appellate Prosecutor shall administer the operation of the appellate offices so as to insure that all participating State's Attorneys continue to have final authority in preparation, filing, and arguing of all appellate briefs and any trial assistance; and

NOW, THEREFORE, BE IT RESOLVED that the Coles County Board, in regular session, this ____ day of _____, 20____ does hereby support the continued operation of the Office of the State's Attorneys Appellate Prosecutor, and designates the Office of the State's Attorneys Appellate Prosecutor as its Agent to administer the operation of the appellate offices and process said appellate court cases for this County.

BE IT FURTHER RESOLVED that the attorneys employed by the Office of the State's Attorneys Appellate Prosecutor are hereby authorized to act as Assistant State's Attorneys on behalf of the State's Attorney of this County in the appeal of all cases when requested to do so by the State's Attorney, and with the advice and consent of the State's Attorney, prepare, file, and argue appellate briefs for those cases; and also, as may be requested by the State's Attorney, to assist in the prosecution of cases under the Illinois Controlled Substances Act, the Cannabis Control Act, the Drug Asset Forfeiture Procedure Act, and the Narcotics Profit Forfeiture Act. Such attorneys are further authorized to assist the State's Attorney in the trial and appeal of tax objections.

BE IT FURTHER RESOLVED that the Office of the State's Attorneys Appellate Prosecutor will offer Continuing Legal Education training programs to the State's Attorneys and Assistant State's Attorneys.

BE IT FURTHER RESOLVED that the attorneys employed by the Office of the State's Attorneys Appellate Prosecutor may also assist the State's Attorney of this County in the discharge of the State's Attorney's duties in the prosecution and trial of other cases, and may act as Special Prosecutor if duly appointed to do so by a court having jurisdiction.

BE IT FURTHER RESOLVED that if the Office of the State's Attorneys Appellate Prosecutor is duly appointed to act as a Special Prosecutor in this County by a court having jurisdiction, this County will provide reasonable and necessary clerical and administrative support and victim-witness coordination on an as-needed basis and will also cover all reasonable and necessary case expenses such as expert witness fees, transcripts, evidence presentation, documents, lodgings, and all other expenses directly related to the prosecution of the case.

BE IT FURTHER RESOLVED that the Coles County Board hereby agrees to participate in the service program of the Office of the State's Attorneys Appellate Prosecutor, commencing December 1, 2021 and ending November 30, 2022, by hereby appropriating the sum of \$21,000.00 as consideration for the express purpose of providing a portion of the funds required for financing the operation of the Office of the State's Attorneys Appellate Prosecutor, and agrees to deliver the same to the Office of the State's Attorneys Appellate Prosecutor on request during the stated twelve month period.

Passed and adopted by the County Board of Coles County, Illinois, this _____ day of _____ 20_____.

Chairman _____

ATTEST: _____
County Clerk

ANNUAL ABATEMENT ORDINANCE

ORDINANCE abating the tax hereto levied for the year 2021 to pay the principal of and interest on General Obligation Bonds (Alternate Revenue Source), Series 2019, of The County of Coles, Illinois.

WHEREAS, the County Board (the “*Board*”) of The County of Coles, Illinois (the “*County*”), by ordinance adopted on the 8th day of October, 2019 (the “*Bond Ordinance*”), did provide for the issue of \$450,000 General Obligation Bonds (Alternate Revenue Source), Series 2019 (the “*Bonds*”), and the levy of a direct annual tax sufficient to pay the principal of and interest on the Bonds; and

WHEREAS, the County hereby determines that funds are or will be available to pay the principal of and interest on the Bonds when due, so as to enable the abatement of the Pledged Taxes levied for the year 2021; and

WHEREAS, it is necessary and in the best interests of the County that the tax heretofore levied for the year 2021 to pay the principal of and interest on the Bonds be abated;

NOW, THEREFORE, Be It and It Is Hereby Ordained by the County Board of The County of Coles, Illinois, as follows:

Section 1. Incorporation of Preambles. The Board hereby finds that all of the recitals contained in the preambles to this Ordinance are full, true and correct and does incorporate them into this Ordinance by this reference.

Section 2. Abatement of Tax. The tax heretofore levied for the year 2021 in the Bond Ordinance is hereby abated in its entirety.

Section 3. Filing of Ordinance. Forthwith upon the adoption of this Ordinance, the County Clerk and ex-officio Clerk of the County Board shall file a certified copy hereof with the County Clerk of The County of Coles, Illinois, and it shall be the duty of said County Clerk to abate said tax levied for the year 2021 in accordance with the provisions hereof.

Section 4. Effective Date. All resolutions or parts thereof in conflict herewith be and the same are hereby repealed and this Ordinance shall be in full force and effect forthwith upon its adoption.

Approved _____, 20__.

Chairman of the County Board of
The County of Coles, Illinois

County Clerk and ex-officio Clerk of the
County Board of The County of Coles, Illinois